



**Richmond Zoning and Development Bylaw 5300  
Amendment Bylaw 7832 (RZ 04-271652)  
9540, 9560 & 9600 NO. 3 ROAD**

The Council of the City of Richmond, in open meeting assembled, enacts as follows:

1. The Zoning Map of the City of Richmond, which accompanies and forms part of Richmond Zoning and Development Bylaw 5300, is amended by repealing the existing zoning designation of the following area and by designating it **TOWNHOUSE DISTRICT (R2 - 0.7)**.

P.I.D. 008-829-357

Lot 84 Section 28 Block 4 North Range 6 West New Westminster District Plan 25912

P.I.D. 003-566-731

Lot 3 Except: East 50 feet Section 28 Block 4 North Range 6 West New Westminster District Plan 10009

P.I.D. 003-448-525

Lot 4 Except: the East 50 feet; Section 28 Block 4 North Range 6 West New Westminster District Plan 10009

2. This Bylaw may be cited as **“Richmond Zoning and Development Bylaw 5300, Amendment Bylaw 7832”**.

FIRST READING

OCT 25 2004

PUBLIC HEARING

NOV 15 2004

SECOND READING

NOV 15 2004

THIRD READING

NOV 15 2004


OTHER REQUIREMENTS SATISFIED

AUG 23 2005

ADOPTED

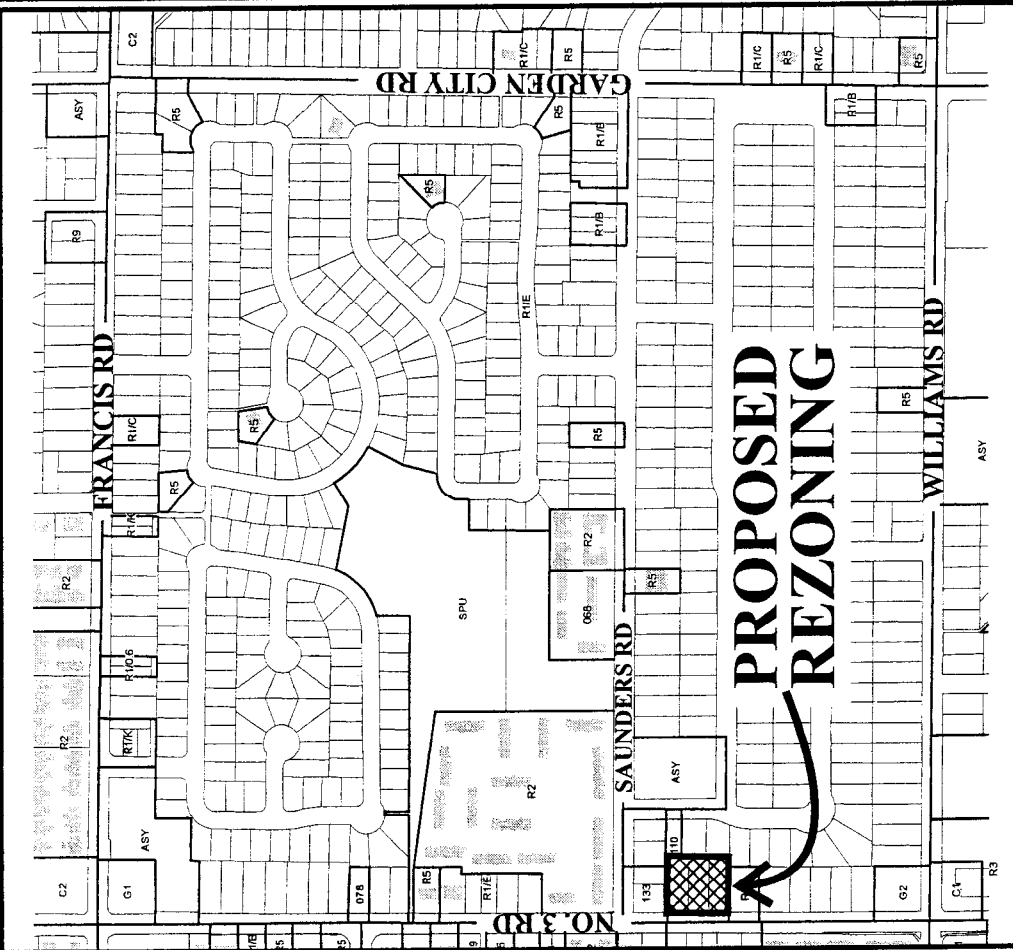
\_\_\_\_\_  
MAYOR

\_\_\_\_\_  
CITY CLERK

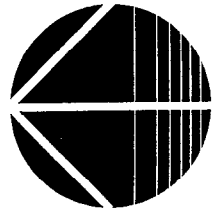
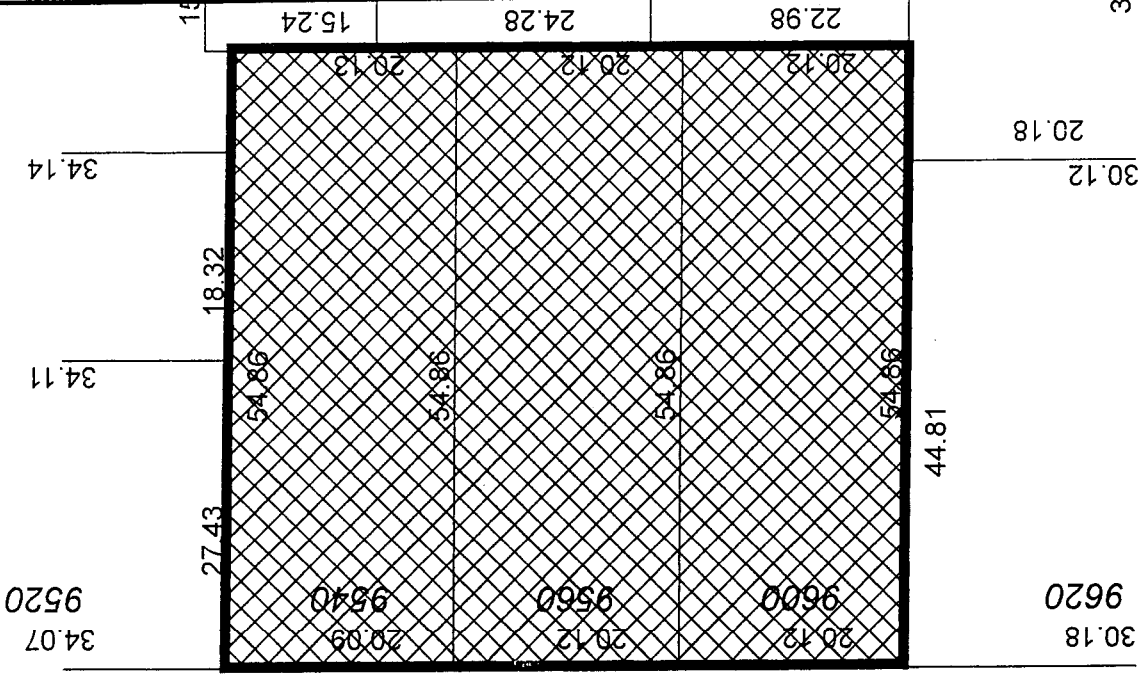




# City of Richmond



## NO. 3 RD



# RZ 04-271652

Original Date: 06/11/04

Revision Date: 09/29/04

Note: Dimensions are in METRES