



**Richmond Zoning and Development Bylaw 5300  
Amendment Bylaw 8399 (RZ 07-386470)  
10140 WILLIAMS ROAD**

The Council of the City of Richmond, in open meeting assembled, enacts as follows:

1. The Zoning Map of the City of Richmond, which accompanies and forms part of Richmond Zoning and Development Bylaw 5300, is amended by repealing the existing zoning designation of the following area and by designating it **SINGLE-FAMILY HOUSING DISTRICT (R1-0.6)**.

P.I.D. 003-674-312

Lot 29 Block 1 Sections 26 and 35 Block 4 North Range 6 West  
New Westminster District Plan 18549

2. This Bylaw may be cited as **“Richmond Zoning and Development Bylaw 5300, Amendment Bylaw 8399”**.

FIRST READING

JUL 14 2008

A PUBLIC HEARING WAS HELD ON

SEP 03 2008

SECOND READING

SEP 03 2008

THIRD READING

SEP 03 2008

OTHER REQUIREMENTS SATISFIED

NOV 17 2008

ADOPTED

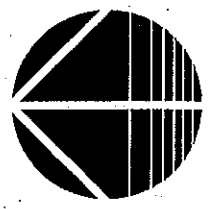
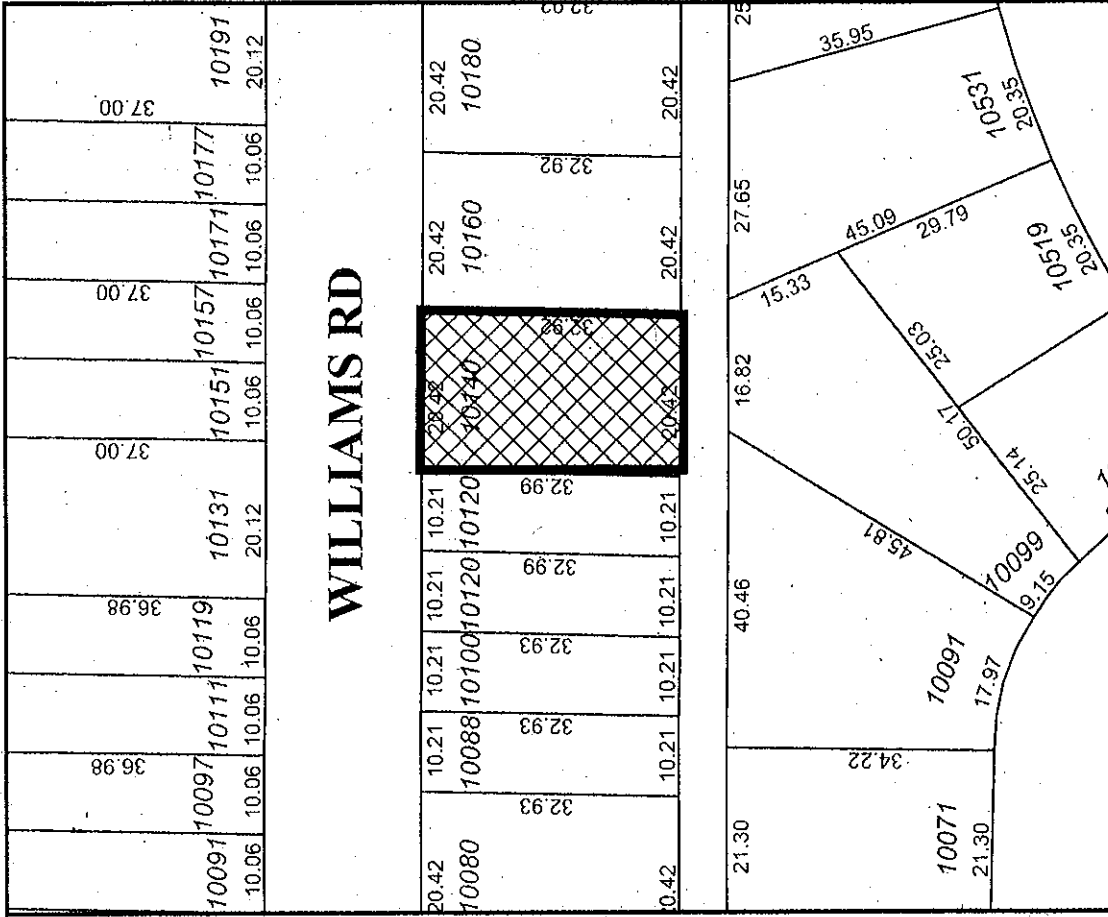
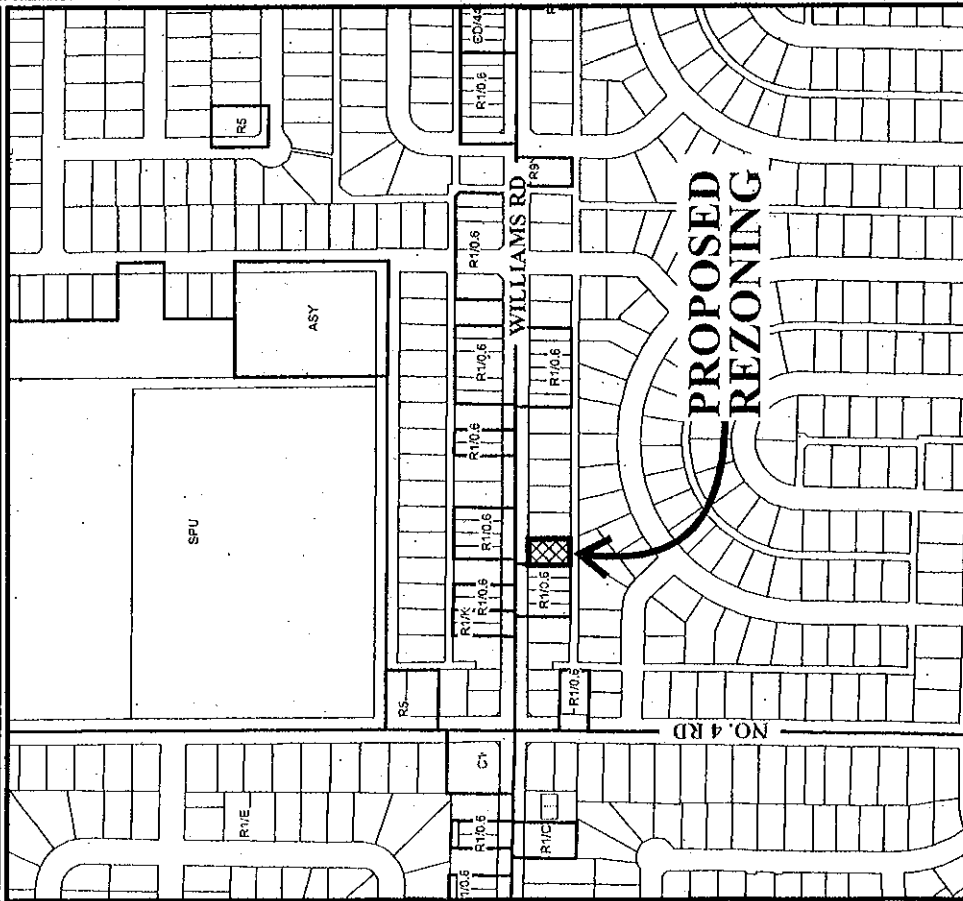


\_\_\_\_\_  
MAYOR

\_\_\_\_\_  
CORPORATE OFFICER



# City of Richmond



## RZ 07-386470

Original Date: 10/23/07

Revision Date: 06/25/08

Note: Dimensions are in METRES