



**Richmond Zoning and Development Bylaw 5300
Amendment Bylaw 8249 (RZ 06-333519)
11560 WILLIAMS ROAD**

The Council of the City of Richmond, in open meeting assembled, enacts as follows:

1. The Zoning Map of the City of Richmond, which accompanies and forms part of Richmond Zoning and Development Bylaw 5300, is amended by repealing the existing zoning designation of the following area and by designating it **SINGLE-FAMILY HOUSING DISTRICT (R1-0.6)**.

P.I.D. 004-326-440

Lot 47 Section 36 Block 4 North Range 6 West New Westminster District Plan 28788

2. This Bylaw may be cited as **“Richmond Zoning and Development Bylaw 5300, Amendment Bylaw 8249”**.

FIRST READING

JUN 11 2007

A PUBLIC HEARING WAS HELD ON

JUL 16 2007

SECOND READING

JUL 16 2007

THIRD READING

JUL 16 2007

OTHER REQUIREMENTS SATISFIED

SEP 16 2008

ADOPTED

CITY OF RICHMOND
APPROVED by

APPROVED by Director or Solicitor

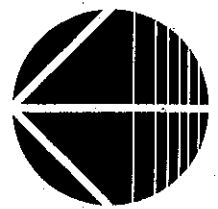
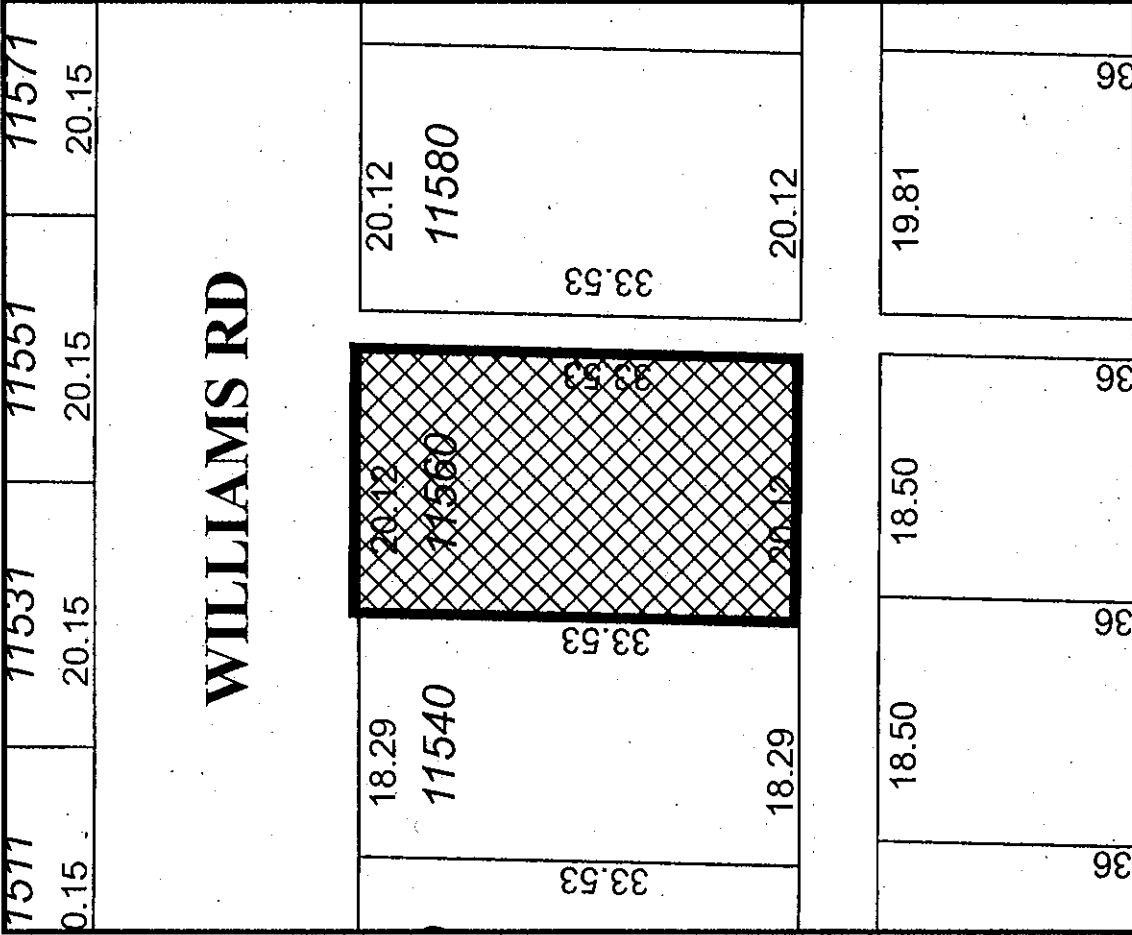
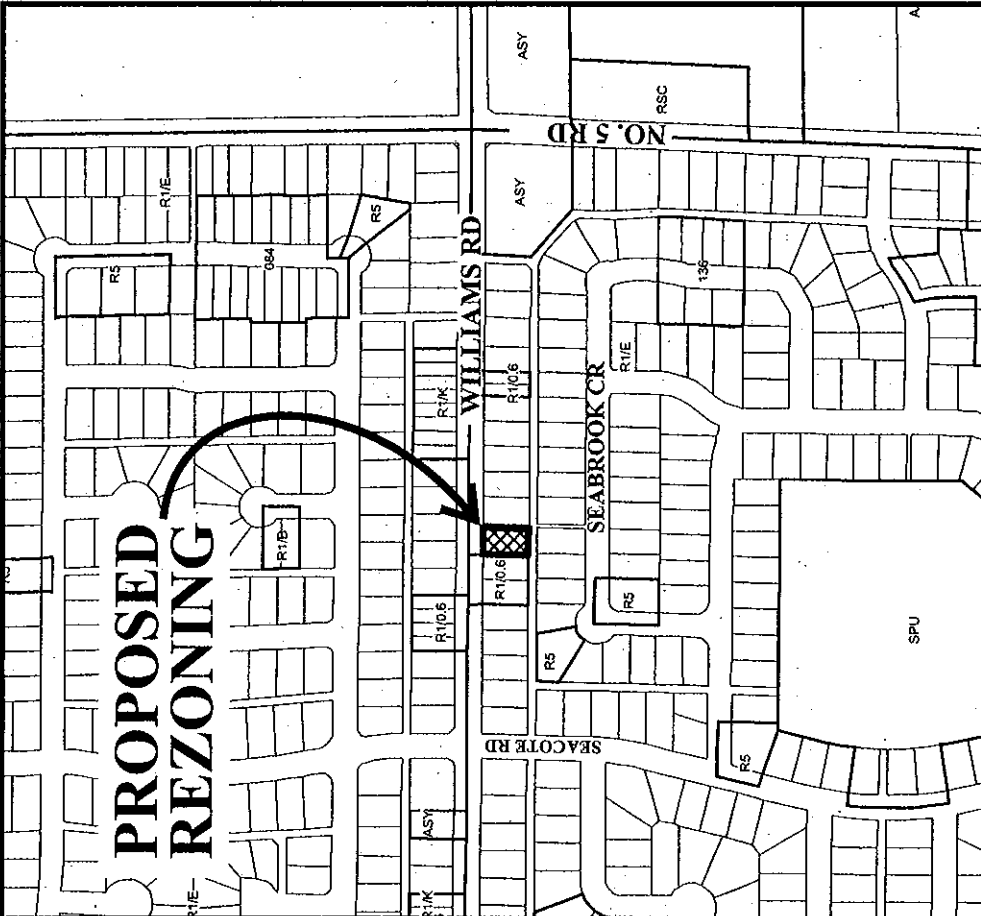

MAYOR

CORPORATE OFFICER



City of Richmond

PROPOSED REZONING



RZ 06-333519

Original Date: 05/18/06

Revision Date: 05/14/07

Note: Dimensions are in METRES