



Richmond Zoning and Development Bylaw 5300
Amendment Bylaw 7963 (RZ 04-278250)
22760, 22780, 22800, 22820, AND 22840 WESTMINSTER HIGHWAY

The Council of the City of Richmond, in open meeting assembled, enacts as follows:

- 1. The Zoning Map of the City of Richmond, which accompanies and forms part of Richmond Zoning and Development Bylaw 5300, is amended by repealing the existing zoning designation of the following area and by designating it COMPREHENSIVE DEVELOPMENT DISTRICT (CD/24).

P.I.D. 003-691-616

Parcel "F" (Explanatory Plan 10396) Lot 6 Section 2 Block 4 North Range 4 West New Westminster District Plan 4794

P.I.D. 008-452-733

Southerly Portion Lot 4 Block 5 Section 2 Block 4 North Range 4 West New Westminster District Plan 7764

P.I.D. 003-764-711

Northerly Portion Lot 4 Section 2 Block 4 North Range 4 West New Westminster District Plan 7764

P.I.D. 003-413-705

Lot 3 Section 2 Block 4 North Range 4 West New Westminster District Plan 7764

P.I.D. 002-865-980

Lot 2 Section 2 Block 4 North Range 4 West New Westminster District Plan 7764

- 2. This Bylaw may be cited as "Richmond Zoning and Development Bylaw 5300, Amendment Bylaw 7963".

FIRST READING

JUL 25 2005

A PUBLIC HEARING WAS HELD ON

AUG 29 2005

SECOND READING

AUG 29 2005

THIRD READING

AUG 29 2005

OTHER REQUIREMENTS SATISFIED

SEP 17 2008

ADOPTED



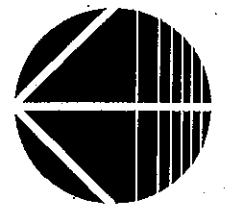
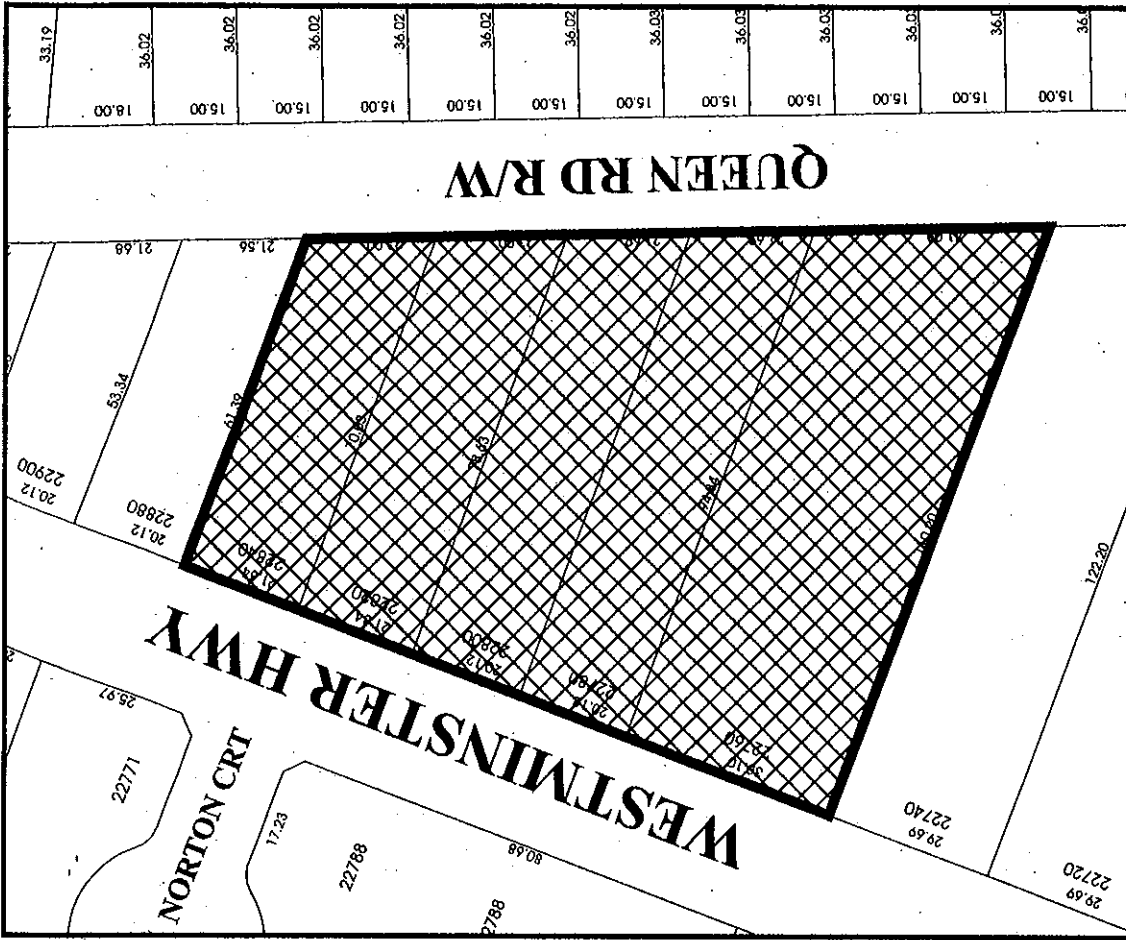
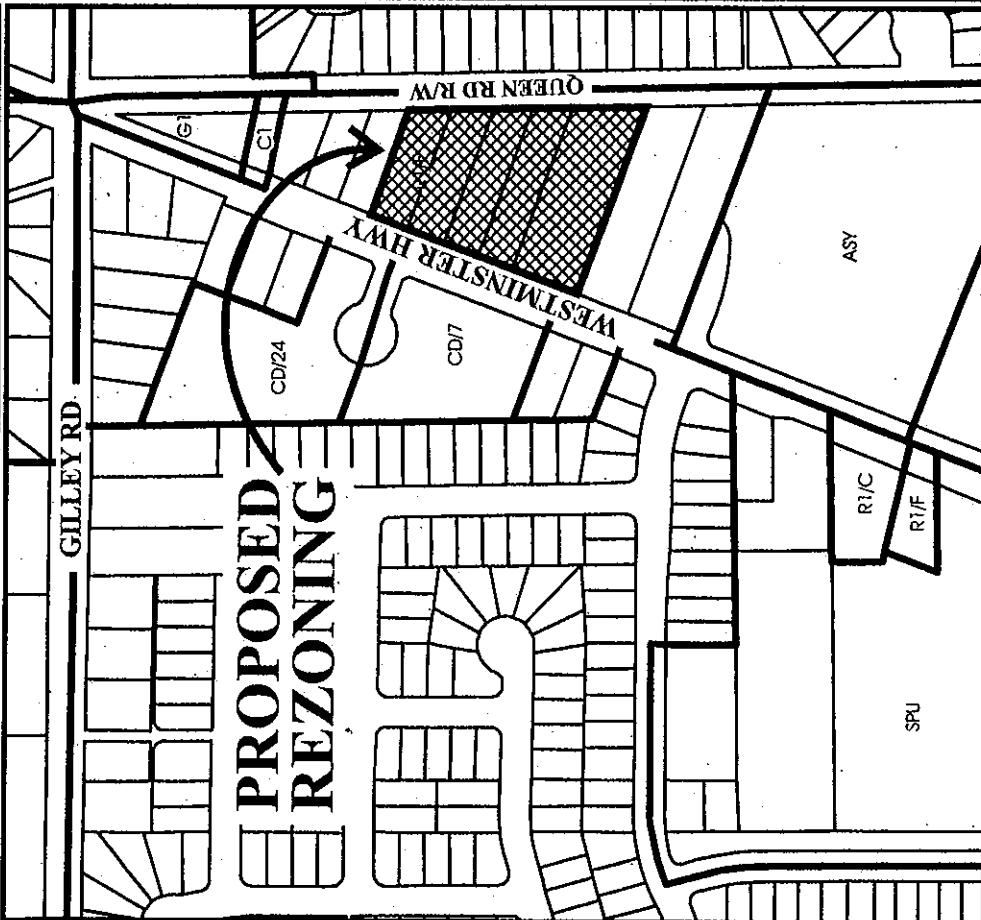
MAYOR

CORPORATE OFFICER



# City of Richmond

## PROPOSED REZONING



# RZ 04-278250

Original Date: 10/21/04

Revision Date:

Note: Dimensions are in METRES