



Richmond Official Community Plan Bylaw 7100  
Amendment Bylaw 8910 (RZ 11-591685)

6111, 6251, 6391, 6451, 6551, 6611, 6631 and 6651 Minoru Boulevard

The Council of the City of Richmond, in open meeting assembled, enacts as follows:

- 1. Richmond Official Community Plan Bylaw 7100, in Schedule 2.10, Section 3.0 (City Centre Area Plan, Development Permit Guidelines), is amended by repealing the existing map designations in Sub-Area B.2 thereof of the following areas and by designating those areas as Sub-Area B.3.

P.I.D. 003-629-350

Parcel "F" (Reference Plan 22071) Section 8 Block 4 North Range 6 West New Westminster District

P.I.D. 004-174-399

Lot 25 Section 8 Block 4 North Range 6 West New Westminster District Plan 21164

P.I.D. 027-093-701

Lot 1 Section 8 Block 4 North Range 6 West New Westminster District Plan BCP30610

P.I.D. 004-932-382

Lot 44 Section 8 Block 4 North Range 6 West New Westminster District Plan 29965

P.I.D. 004-134-516

Lot 43 Section 8 Block 4 North Range 6 West New Westminster District Plan 29965

Strata Plan NWS2677

Strata Plan NWS195

- 2. This Bylaw may be cited as "Richmond Official Community Plan Bylaw 7100, Amendment Bylaw 8910".

FIRST READING

JUN 25 2012

PUBLIC HEARING

JUL 16 2012

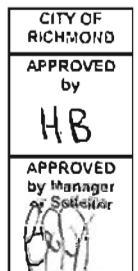
SECOND READING

JUL 16 2012

THIRD READING

JUL 16 2012

ADOPTED



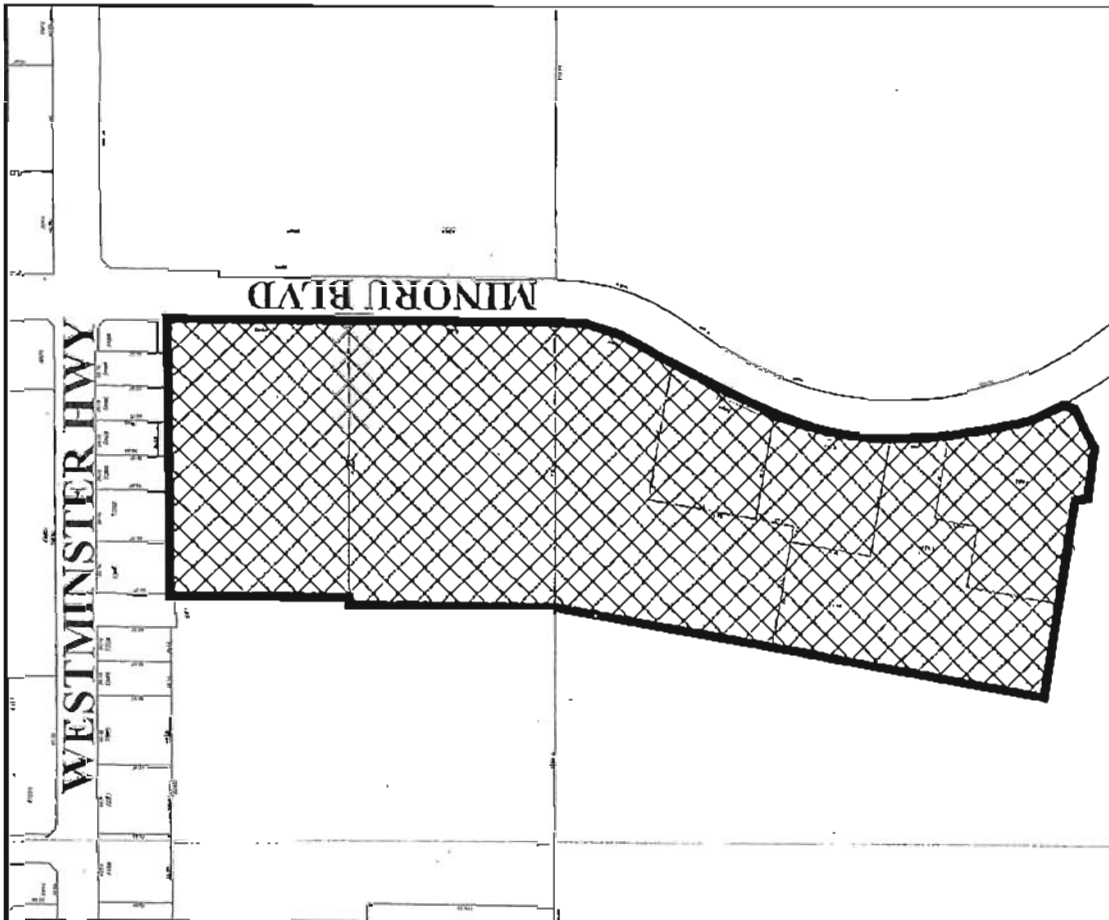
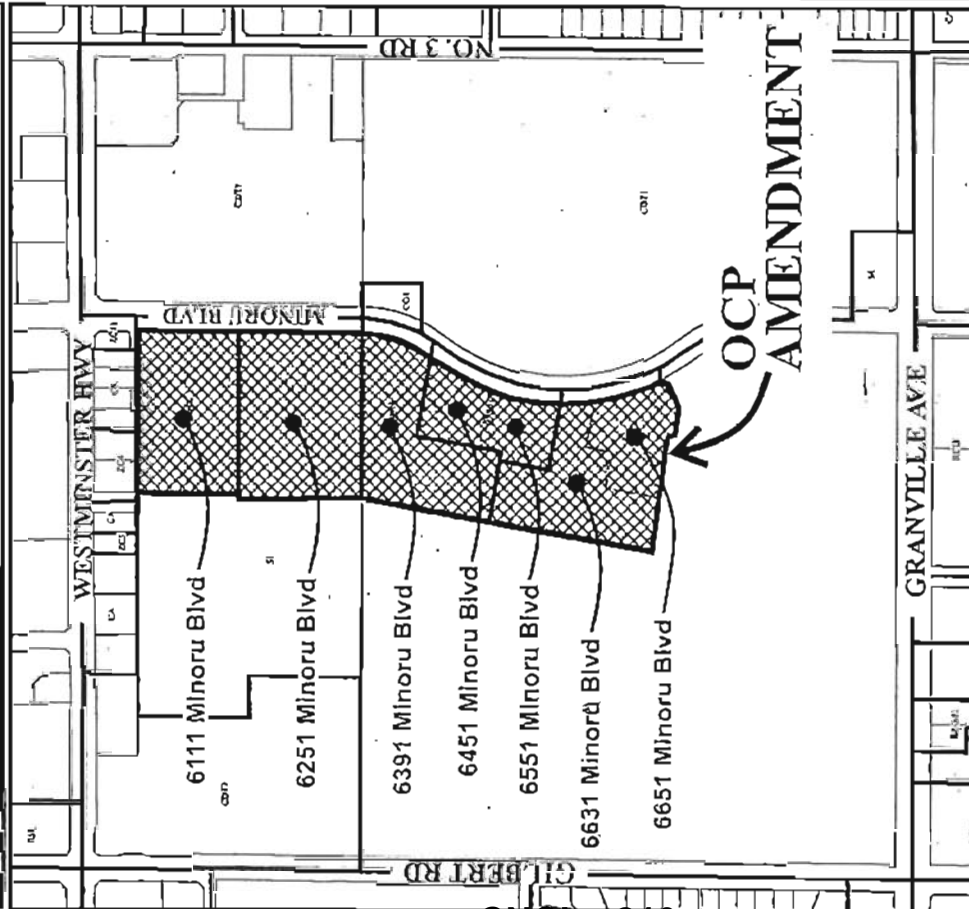
MAYOR

CNCL - 209

CORPORATE OFFICER



# City of Richmond



## OCP Amendment Bylaw No. 8910 (RZ 11-591685)

Original Date: 05/28/12

Revision Date: 06/29/12

Note: Dimensions are in METRES