



**Richmond Zoning and Development Bylaw 5300
Amendment Bylaw 8456 (RZ 07-373657)
6220 FRANCIS ROAD**

The Council of the City of Richmond, in open meeting assembled, enacts as follows:

1. The Zoning Map of the City of Richmond, which accompanies and forms part of Richmond Zoning and Development Bylaw 5300, is amended by repealing the existing zoning designation of the following area and by designating it **SINGLE-FAMILY HOUSING DISTRICT, SUBDIVISION AREA (R1/J)**.

P.I.D. 001-019-031

The West Half of Lot 5 Except: Part Subdivided by Plan 78016, Block A Section 30
Block 4 North Range 6 West New Westminster District Plan 2777

2. This Bylaw may be cited as **“Richmond Zoning and Development Bylaw 5300, Amendment Bylaw 8456”**.

FIRST READING

NOV 24 2008

A PUBLIC HEARING WAS HELD ON

DEC 15 2003

SECOND READING

DEC 15 2008

THIRD READING

DEC 15 2008

OTHER REQUIREMENTS SATISFIED

APR 18 2010

ADOPTED

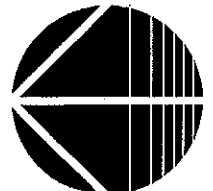
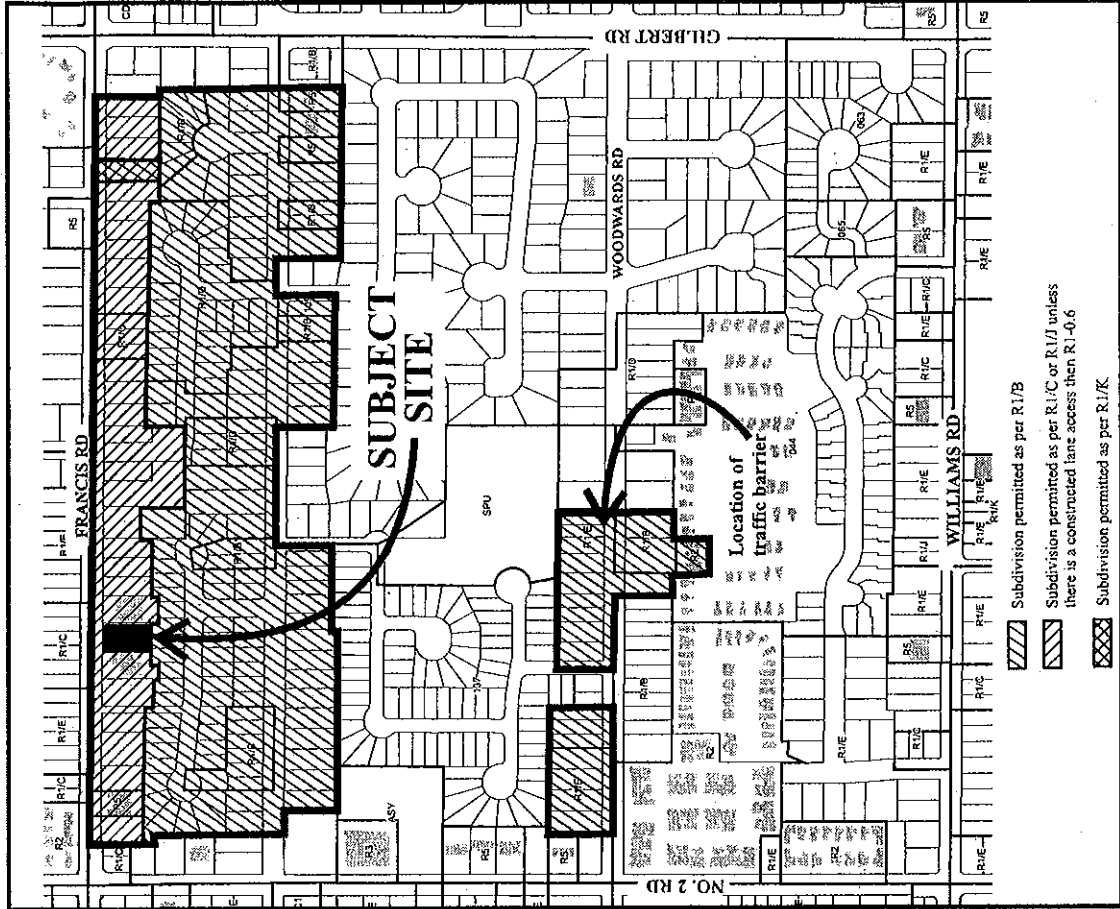
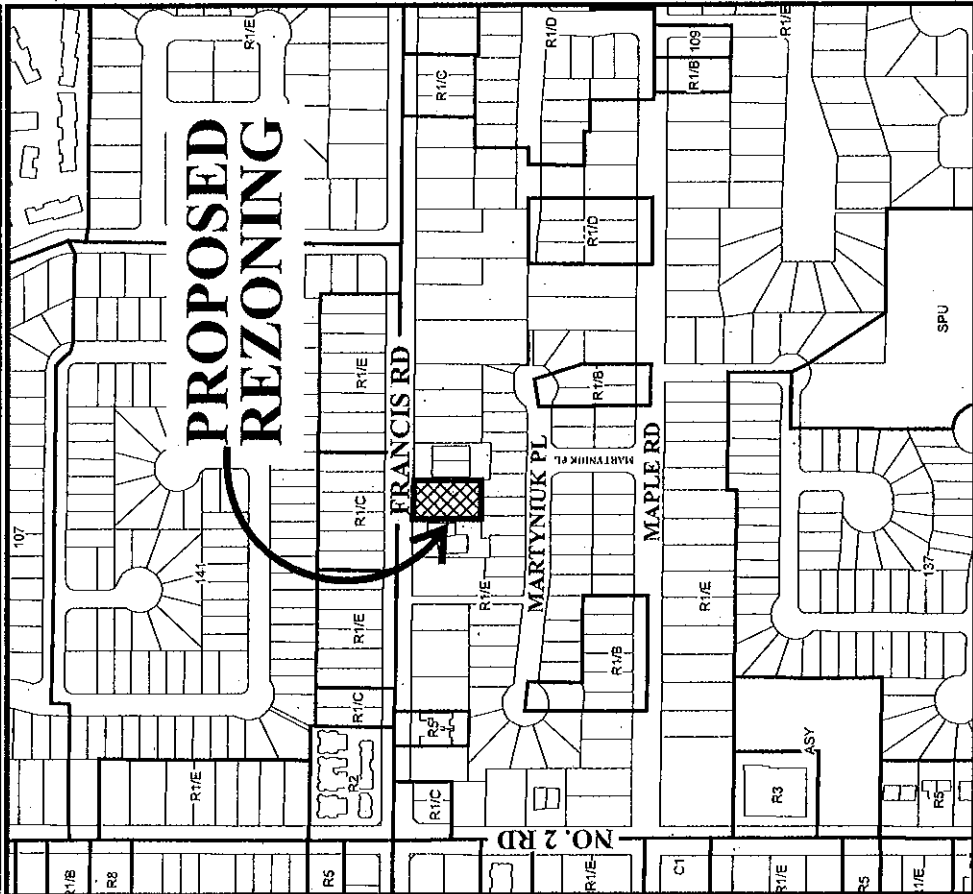


MAYOR

CORPORATE OFFICER



City of Richmond



RZ 07-373657

Proposed Policy 5428 Section 30-4-6

Original Date: 09/15/08

Revision Date: 11/19/08

Note: Dimensions are in METRES