



**Richmond Official Community Plan Bylaw 7100
Amendment Bylaw 8432 (RZ 07-384741)
11900 No. 1 Road & 4091, 4111 Chatham Street**

The Council of the City of Richmond, in open meeting assembled, enacts as follows:

1. Richmond Official Community Plan Bylaw 7100 is amended by:

- a. Repealing the existing land use designation in Attachment 1 to Schedule 1 thereof of the following area and by designating it "Mixed Use".

P.I.D. 008-979-499

Lot 36 Section 2 Block 3 North Range 7 West New Westminster District Plan 27312

P.I.D. 009-341-421

Lot 3 Section 2 Block 3 North Range 7 West New Westminster District Plan 10518

P.I.D. 001-878-409

Lot 4 Section 2 Block 3 North Range 7 West New Westminster District Plan 10518

- b. Repealing the existing land use designation on the Steveston Waterfront Neighbourhoods Land Use Map in Schedule 2.4 of Official Community Plan Bylaw No. 7100 (Steveston Area Plan) thereof of the following area and by designating it "Multiple-Family".

P.I.D. 008-979-499

Lot 36 Section 2 Block 3 North Range 7 West New Westminster District Plan 27312

P.I.D. 009-341-421

Lot 3 Section 2 Block 3 North Range 7 West New Westminster District Plan 10518

P.I.D. 001-878-409

Lot 4 Section 2 Block 3 North Range 7 West New Westminster District Plan 10518

- 2. This Bylaw may be cited as "Richmond Official Community Plan Bylaw 7100, Amendment Bylaw 8432".

FIRST READING

SEP 22 2008

A PUBLIC HEARING WAS HELD ON

OCT 20 2008

SECOND READING

OCT 20 2008

THIRD READING

OCT 20 2008

OTHER REQUIREMENTS SATISFIED

MAY 20 2010

ADOPTED



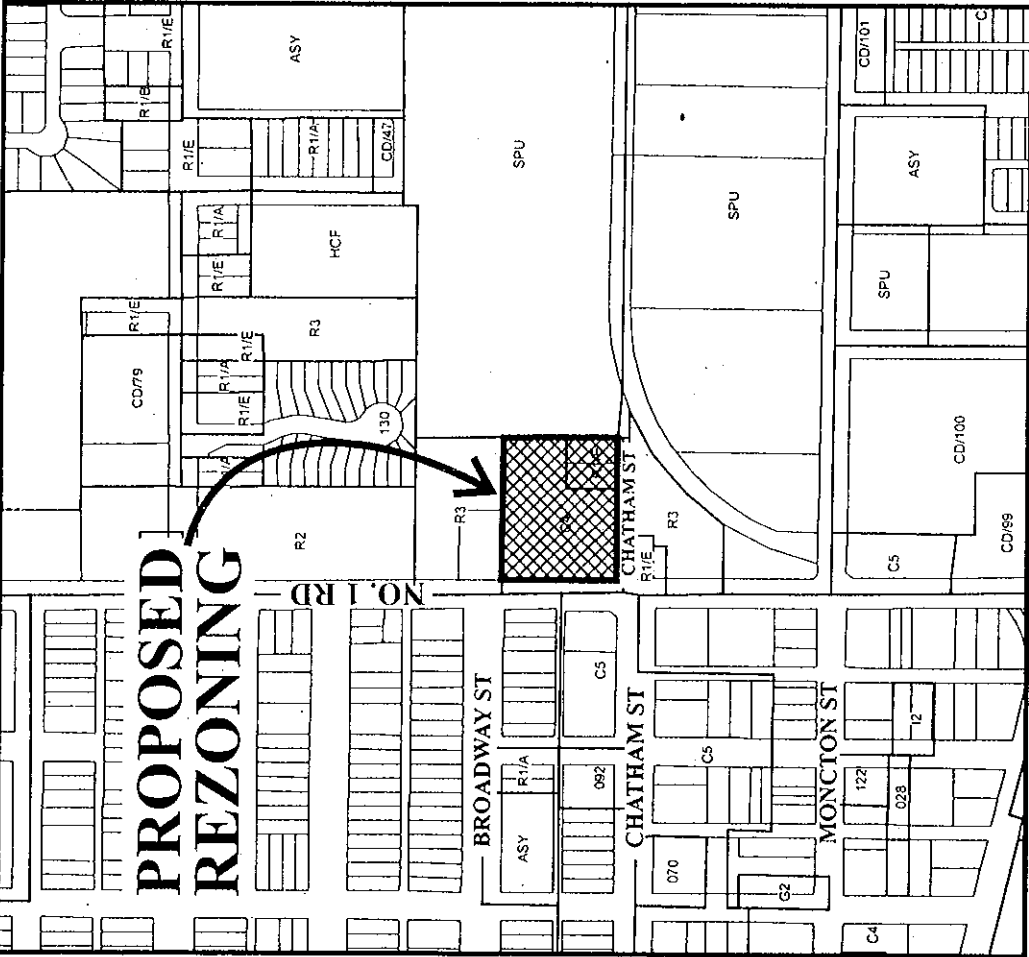
MAYOR

CORPORATE OFFICER



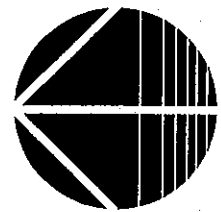
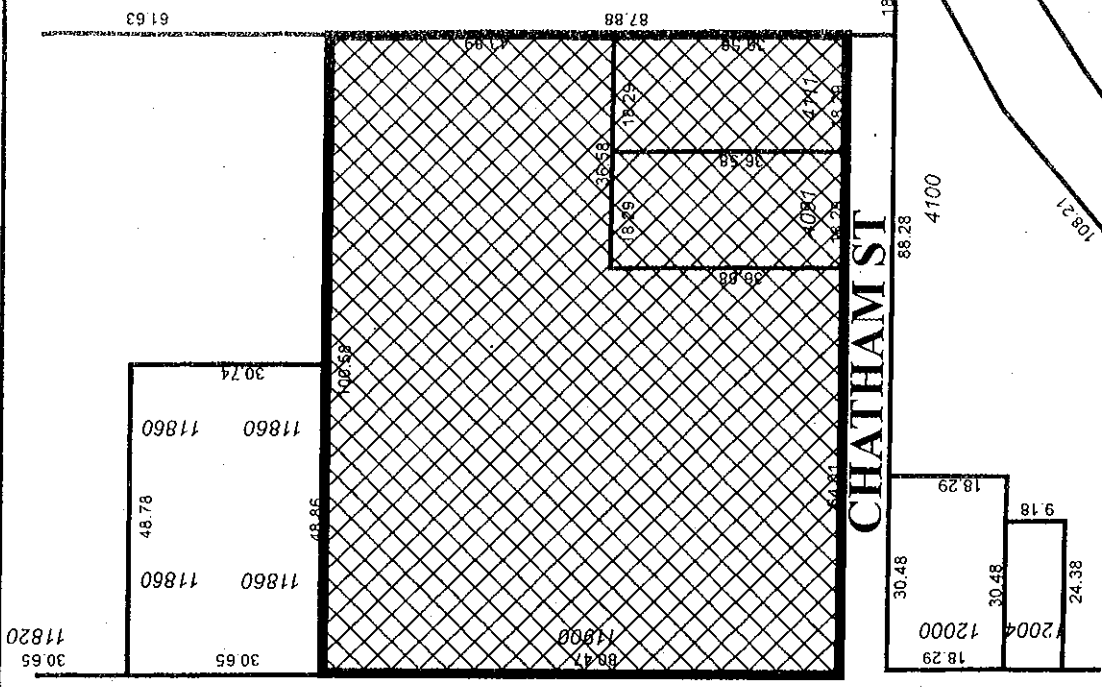
City of Richmond

PROPOSED REZONING



NO. 1 RD

CHATHAM ST



RZ 07-384741

Original Date: 09/26/07

Revision Date:

Note: Dimensions are in METRES