



Richmond Zoning Bylaw 8500
Amendment Bylaw 8597 (RZ 07-379075)
10071 WILLIAMS ROAD

The Council of the City of Richmond, in open meeting assembled, enacts as follows:

- 1. The Zoning Map of the City of Richmond, which accompanies and forms part of Richmond Zoning Bylaw 8500, is amended by repealing the existing zoning designation of the following area and by designating it COMPACT SINGLE DETACHED (RC2).

P.I.D. 000-937-274

Lot 4 Block 17 Section 26 Block 4 North Range 6 West New Westminster District Plan 18549

- 2. This Bylaw may be cited as "Richmond Zoning Bylaw 8500, Amendment Bylaw 8597".

FIRST READING

JUL 26 2010

A PUBLIC HEARING WAS HELD ON

SEP 07 2010

SECOND READING

SEP 07 2010


THIRD READING

SEP 07 2010

OTHER REQUIREMENTS SATISFIED

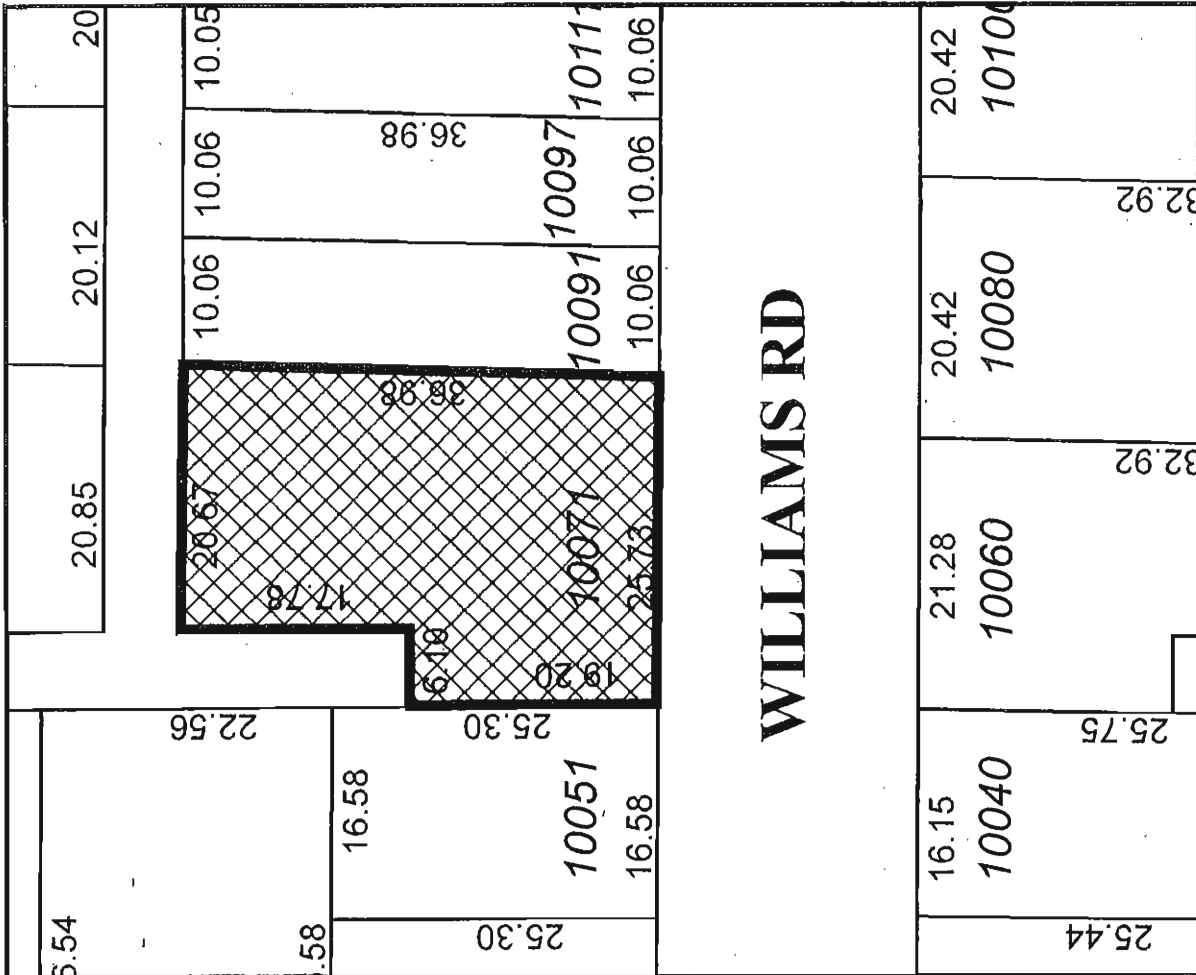
FEB 17 2012

ADOPTED

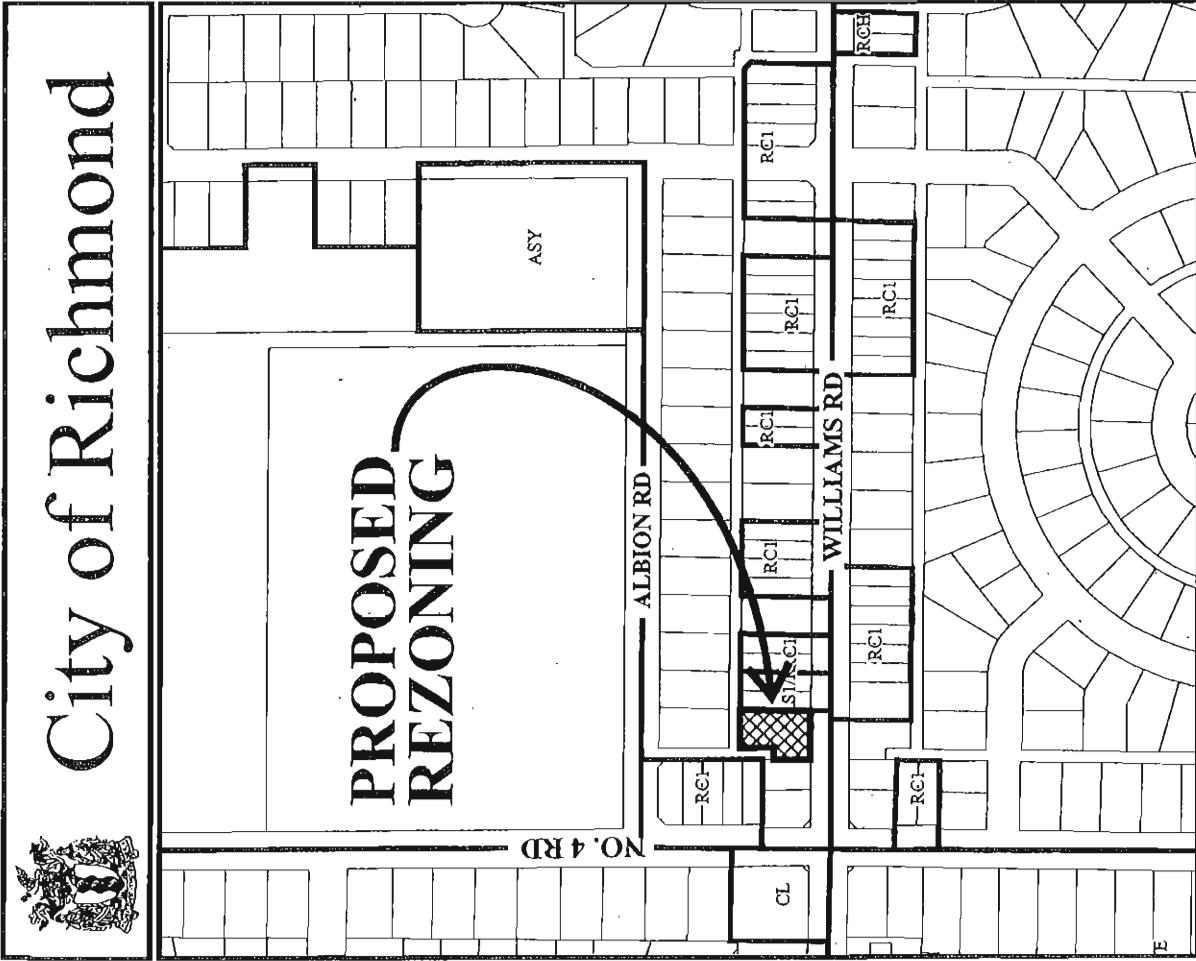


MAYOR

CORPORATE OFFICER



Original Date: 07/16/07
 Revision Date: 03/30/10
 Note: Dimensions are in METRES



RZ 07-379075

