



**Richmond Zoning Bylaw 8500  
Amendment Bylaw 9828 (RZ 16-721172)  
5220/5240 Merganser Drive**

The Council of the City of Richmond, in open meeting assembled, enacts as follows:

1. The Zoning Map of the City of Richmond, which accompanies and forms part of Richmond Zoning Bylaw 8500, is amended by repealing the existing zoning designation of the following area and by designating it **“SINGLE DETACHED (RS2/B)”**.

P.I.D. 001-813-439

Strata Lot 1 Section 1 Block 3 North Range 7 West New Westminster District Strata Plan NW1481 together with an interest in the Common Property in proportion to the unit entitlement of the Strata Lot as shown on Form 1.

P.I.D. 001-813-463

Strata Lot 2 Section 1 Block 3 North Range 7 West New Westminster District Strata Plan NW1481 together with an interest in the Common Property in proportion to the unit entitlement of the Strata Lot as shown on Form 1.

2. This Bylaw may be cited as **“Richmond Zoning Bylaw 8500, Amendment Bylaw 9828”**.

FIRST READING

FEB 13 2018

A PUBLIC HEARING WAS HELD ON

MAR 19 2018

SECOND READING

MAR 19 2018

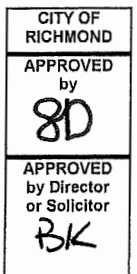
THIRD READING

MAR 19 2018

OTHER CONDITIONS SATISFIED

NOV 21 2018

ADOPTED

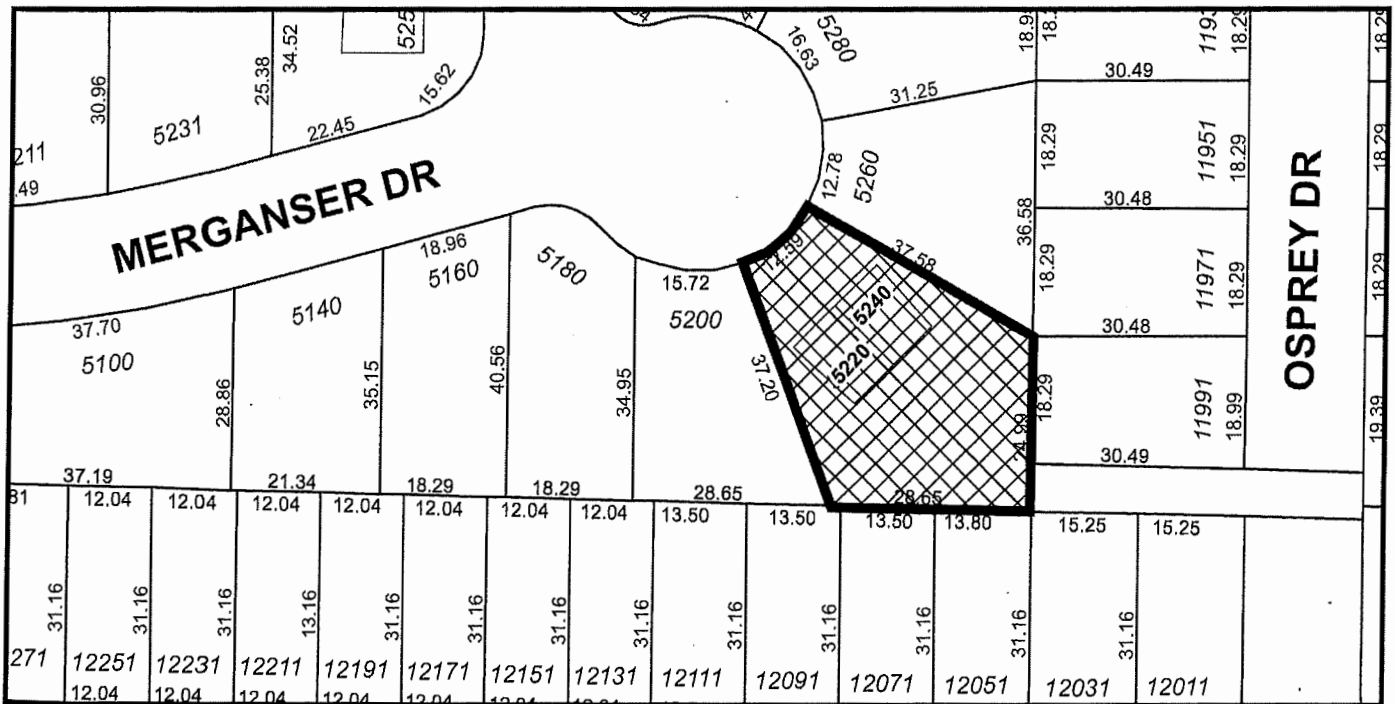
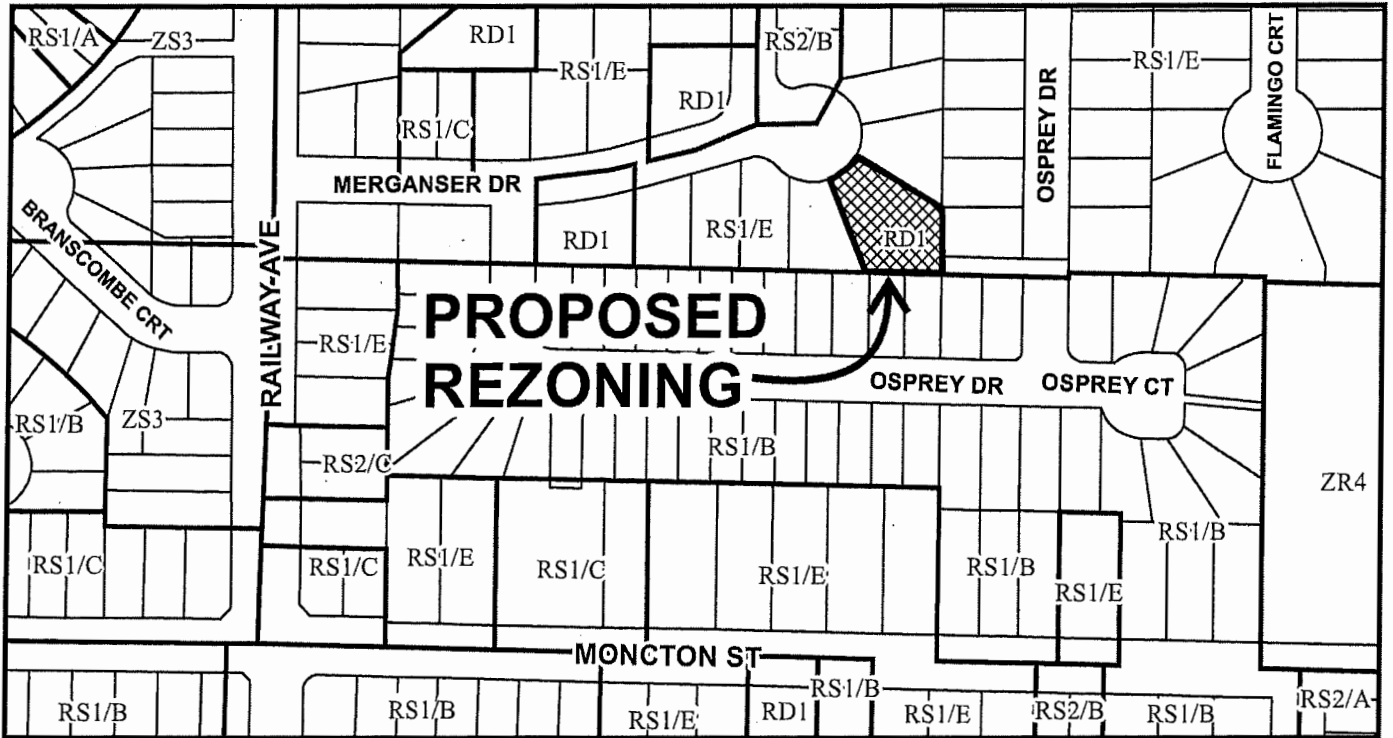


\_\_\_\_\_  
MAYOR

\_\_\_\_\_  
CORPORATE OFFICER



# City of Richmond



## RZ 16-721172

CNCL - 340

Original Date: 01/27/16

Revision Date:

Note: Dimensions are in METRES