



**Richmond Zoning and Development Bylaw 5300
Amendment Bylaw 7875 (RZ 04-272302)
9791 GRANVILLE AVENUE**

The Council of the City of Richmond, in open meeting assembled, enacts as follows:

- 1. The Zoning Map of the City of Richmond, which accompanies and forms part of Richmond Zoning and Development Bylaw 5300, is amended by repealing the existing zoning designation of the following area and by designating it **COMPREHENSIVE DEVELOPMENT DISTRICT (CD/155)**.

P.I.D. 004-076-982

West 95.17 Feet Lot "A" Section 10 Block 4 North Range 6 West New Westminster District Plan 14125;

- 2. This Bylaw may be cited as "Richmond Zoning and Development Bylaw 5300, Amendment Bylaw 7875".

FIRST READING

FEB 28 2005

A PUBLIC HEARING WAS HELD ON

MAR 21 2005

SECOND READING

MAR 21 2005

THIRD READING

MAR 21 2005

OTHER REQUIREMENTS SATISFIED

JUN 08 2005

ADOPTED

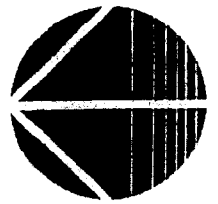
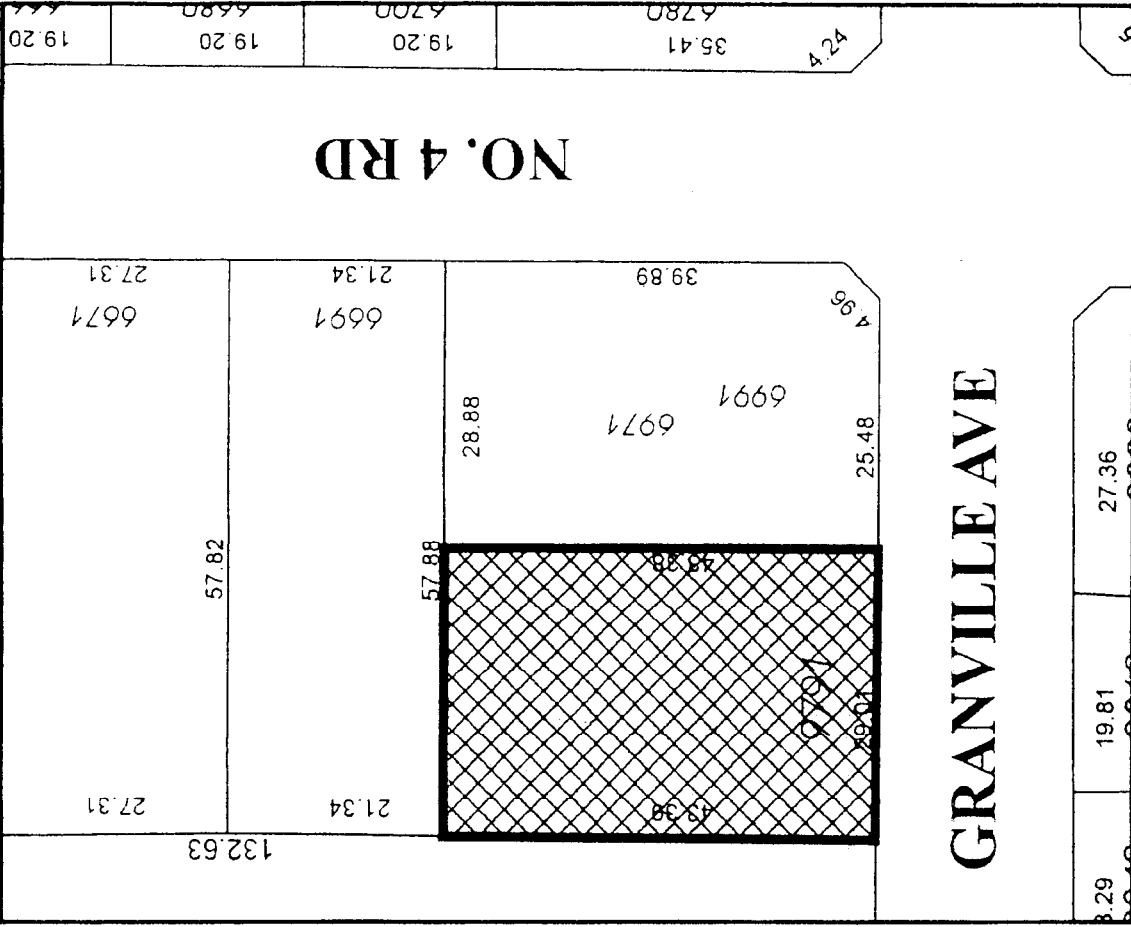
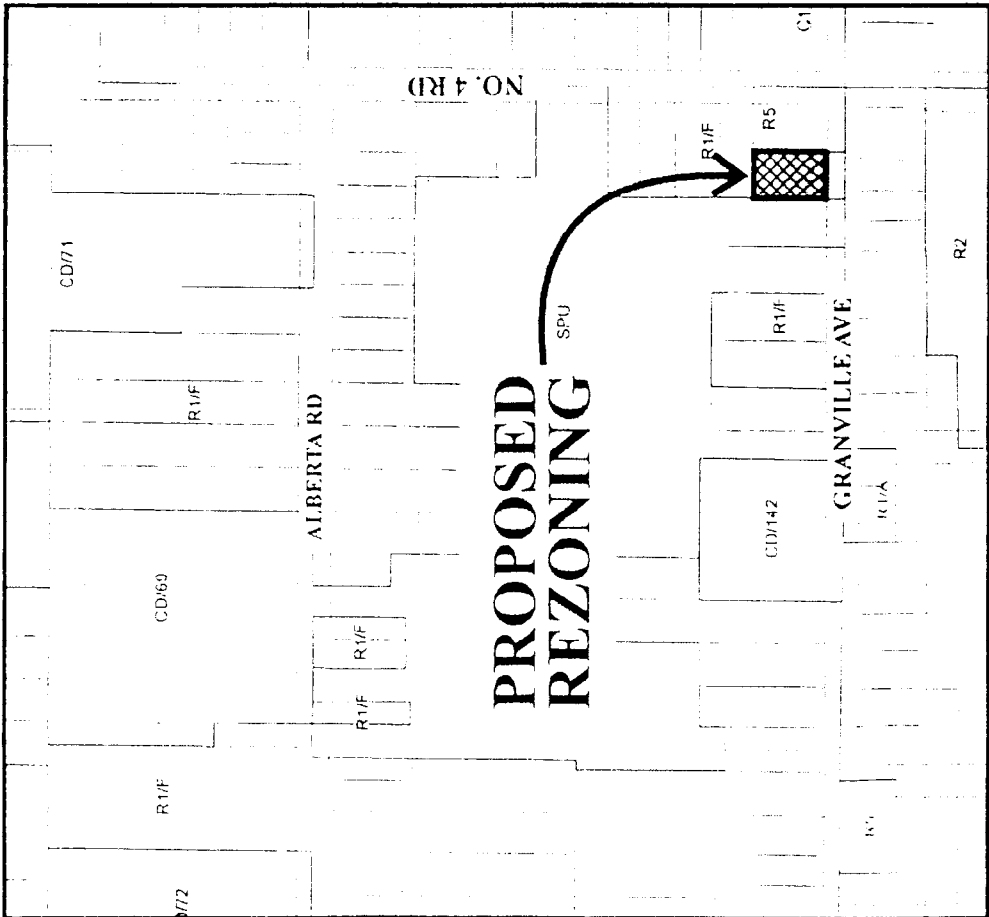


MAYOR

CITY CLERK



City of Richmond



RZ 04-272302

Original Date: 07/13/04

Revision Date:

Note: Dimensions are in METRES