



**Richmond Zoning and Development Bylaw 5300  
Amendment Bylaw 7817 (RZ 04-269844)  
8431 & 8451 NO. 2 ROAD**

The Council of the City of Richmond, in open meeting assembled, enacts as follows:

1. The Zoning Map of the City of Richmond, which accompanies and forms part of Richmond Zoning and Development Bylaw 5300, is amended by repealing the existing zoning designation of the following area and by designating it **TOWNHOUSE DISTRICT (R2 - 0.7)**.

P.I.D. 003-778-274

Lot 7 Block 11 Section 24 Block 4 North Range 7 West New Westminster District Plan 18479

P.I.D. 010-415-734

Lot 6 Block 11 Section 24 Block 4 North Range 7 West New Westminster District Plan 18479

2. This Bylaw may be cited as "**Richmond Zoning and Development Bylaw 5300, Amendment Bylaw 7817**".

FIRST READING

SEP 27 2004

PUBLIC HEARING

OCT 18 2004

SECOND READING

OCT 18 2004

THIRD READING

OCT 18 2004

OTHER REQUIREMENTS SATISFIED

APR 06 2006

ADOPTED

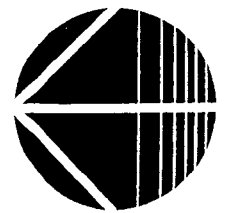
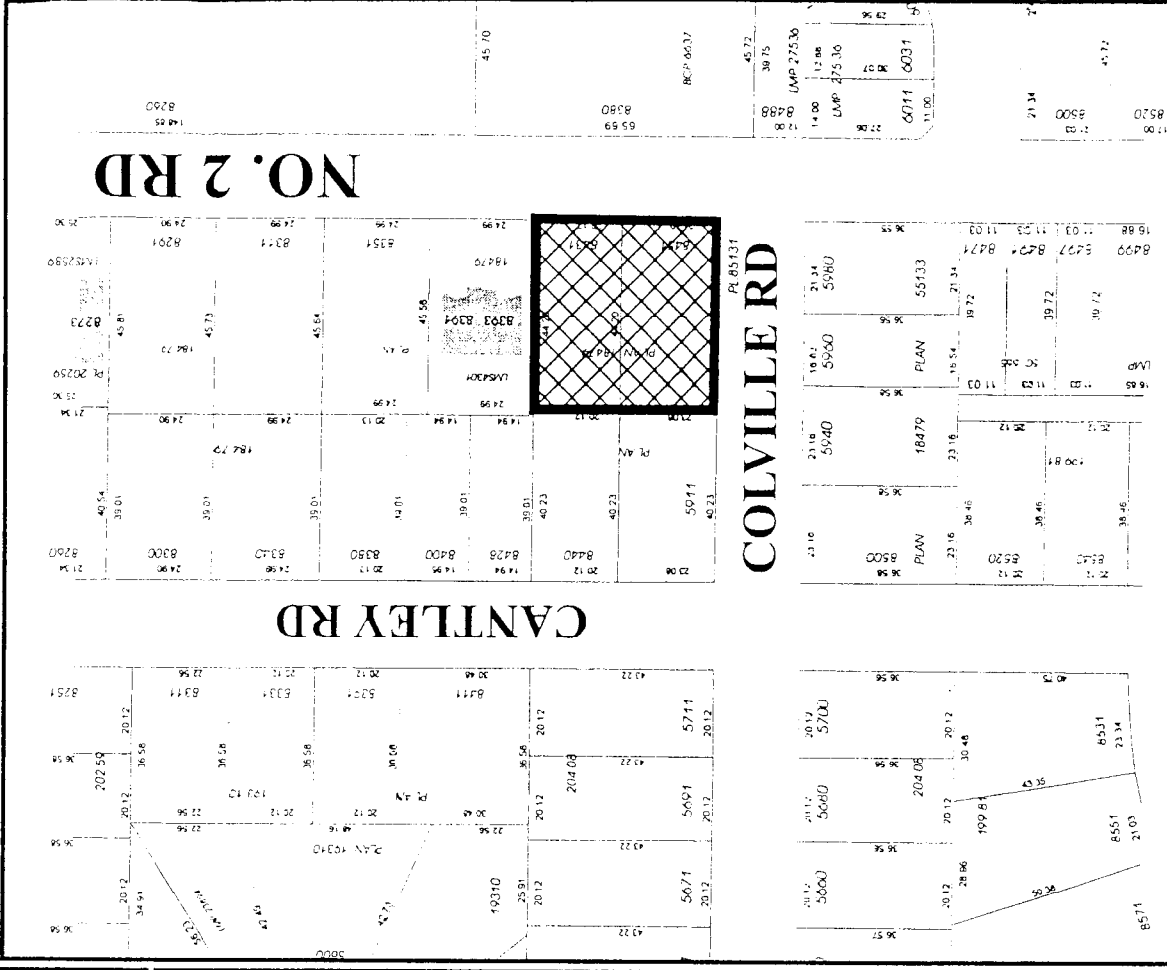
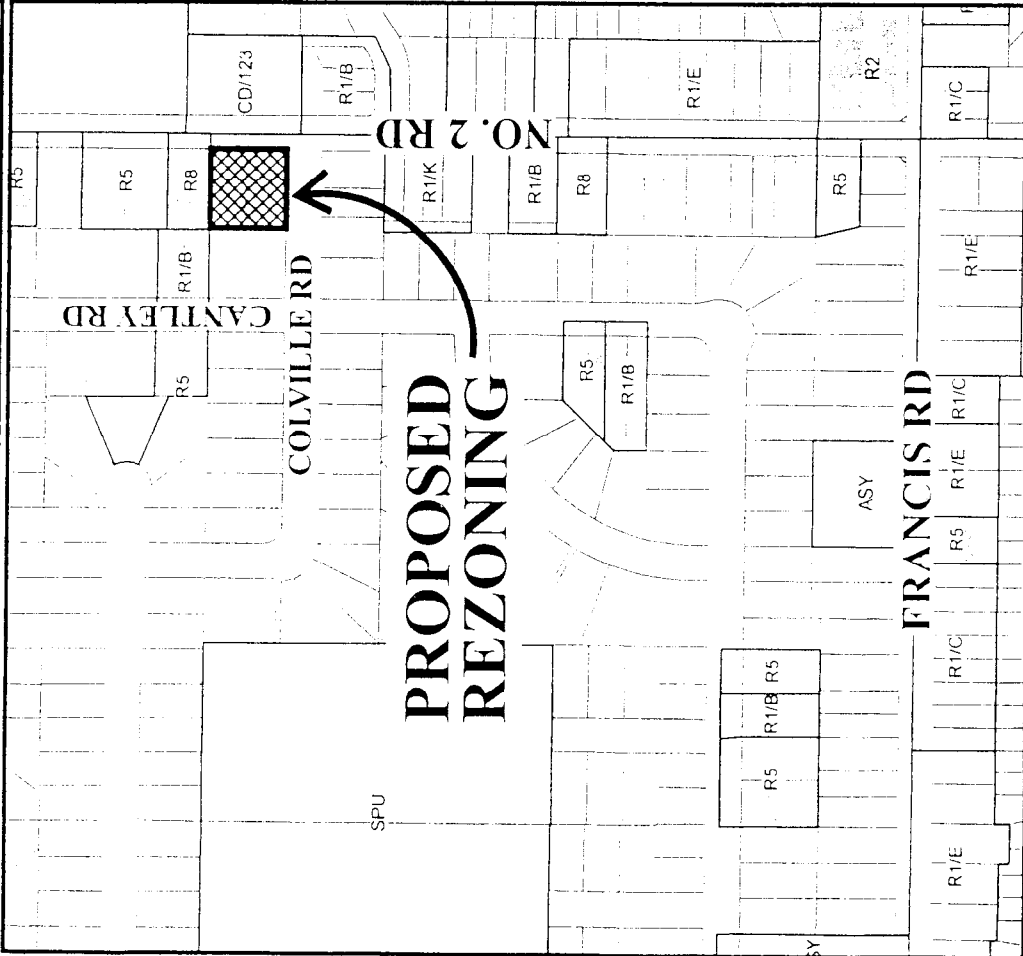
CITY OF RICHMOND
APPROVED for content by originating dept.
HB
APPROVED for legality by Solicitor

\_\_\_\_\_  
MAYOR

\_\_\_\_\_  
CITY CLERK



# City of Richmond



## RZ 04-269844

Original Date: 05/14/04

Revision Date:

Note: Dimensions are in METRES