



**Richmond Zoning and Development Bylaw 5300
Amendment Bylaw 7670 (RZ 03-238768)
6311 AND 6331 COONEY ROAD**

The Council of the City of Richmond, in open meeting assembled, enacts as follows:

1. The Zoning Map of the City of Richmond, which accompanies and forms part of Richmond Zoning and Development Bylaw 5300, is amended by repealing the existing zoning designation of the following area and by designating it **DOWNTOWN COMMERCIAL DISTRICT (C7)**.

P.I.D. 003-844-544

Lot 11 Section 9 Block 4 North Range 6 West New Westminster District Plan 15292

P.I.D. 004-048-512

Lot 10 Section 9 Block 4 North Range 6 West New Westminster District Plan 15292

2. This Bylaw may be cited as “**Richmond Zoning and Development Bylaw 5300, Amendment Bylaw 7670**”.

FIRST READING

A PUBLIC HEARING WAS HELD ON

SECOND READING

THIRD READING

OTHER REQUIREMENTS SATISFIED

ADOPTED

MAR 08 2004

APR 19 2004

APR 19 2004

APR 19 2004

MAR 31 2006

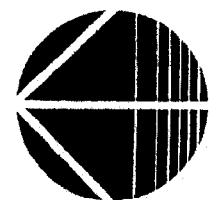
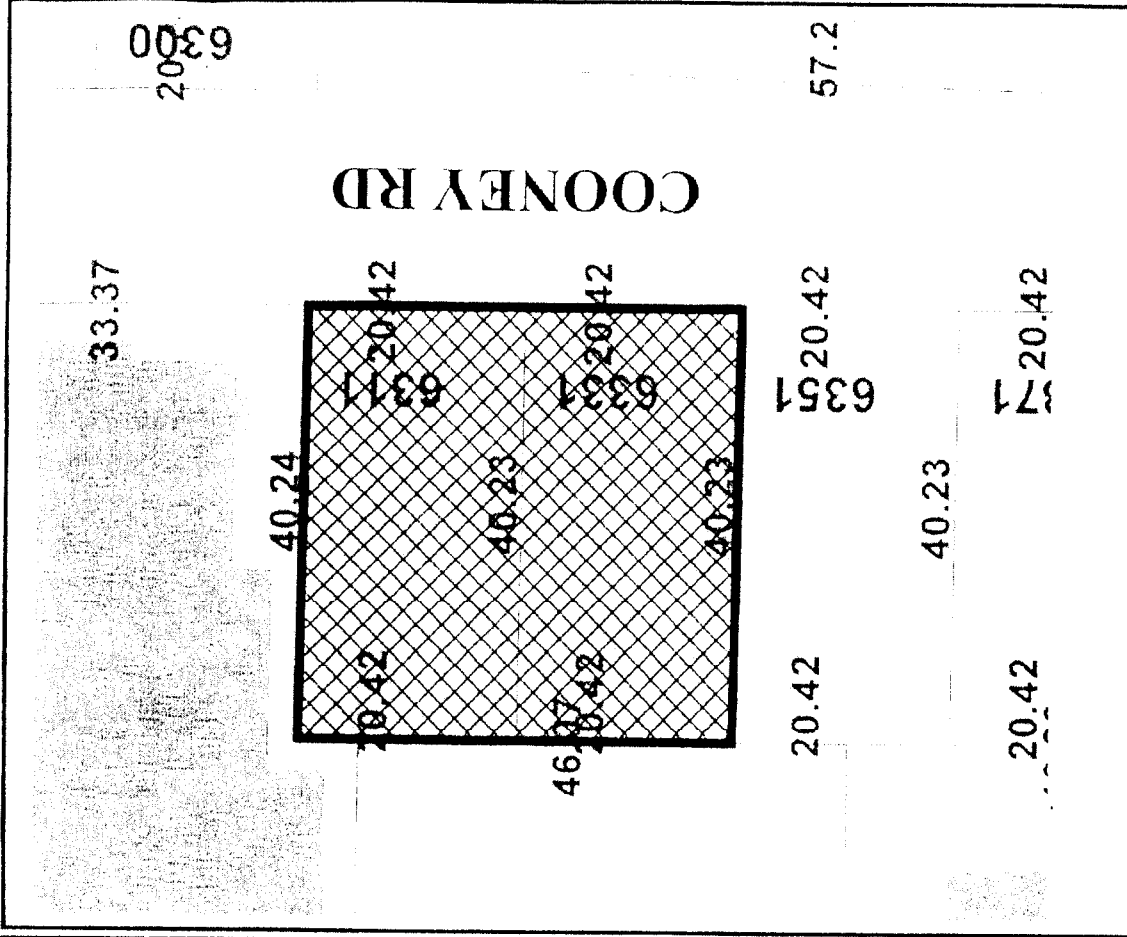
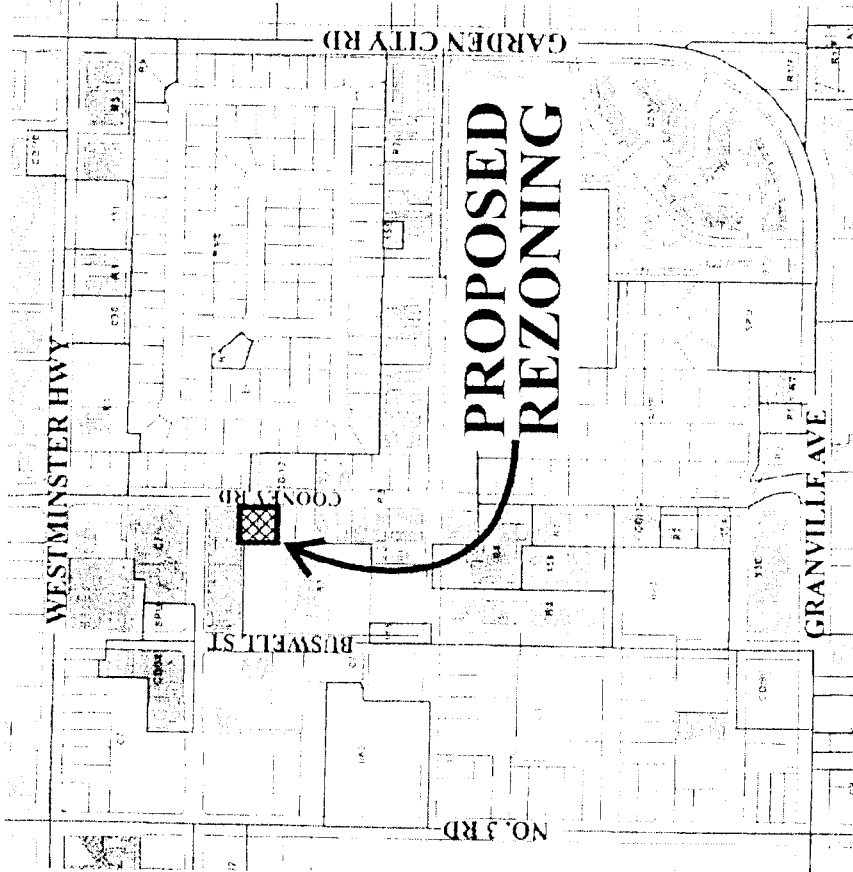


MAYOR

CITY CLERK



City of Richmond



RZ 03-238768

Original Date: 07/25/03

Revision Date:

Note: Dimensions are in METERS