



**Richmond Zoning and Development Bylaw 5300
Amendment Bylaw 7792 (RZ 04-271961)
9271 NO. 1 ROAD**

The Council of the City of Richmond, in open meeting assembled, enacts as follows:

1. The Zoning Map of the City of Richmond, which accompanies and forms part of Richmond Zoning and Development Bylaw 5300, is amended by repealing the existing zoning designation of the following area and by designating it **SINGLE-FAMILY HOUSING DISTRICT (R1 - 0.6)**.

P.I.D. 000-450-855

Lot 16 Block 8 Section 27 Block 4 North Range 7 West New Westminster District Plan 19282

2. This Bylaw may be cited as **“Richmond Zoning and Development Bylaw 5300, Amendment Bylaw 7792”**.

FIRST READING

AUG 30 2004

A PUBLIC HEARING WAS HELD ON

SEP 20 2004

SECOND READING

SEP 20 2004


THIRD READING

SEP 20 2004

OTHER REQUIREMENTS SATISFIED

MAR 09 2006

ADOPTED

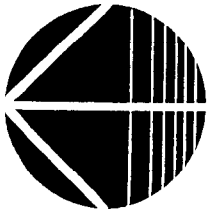
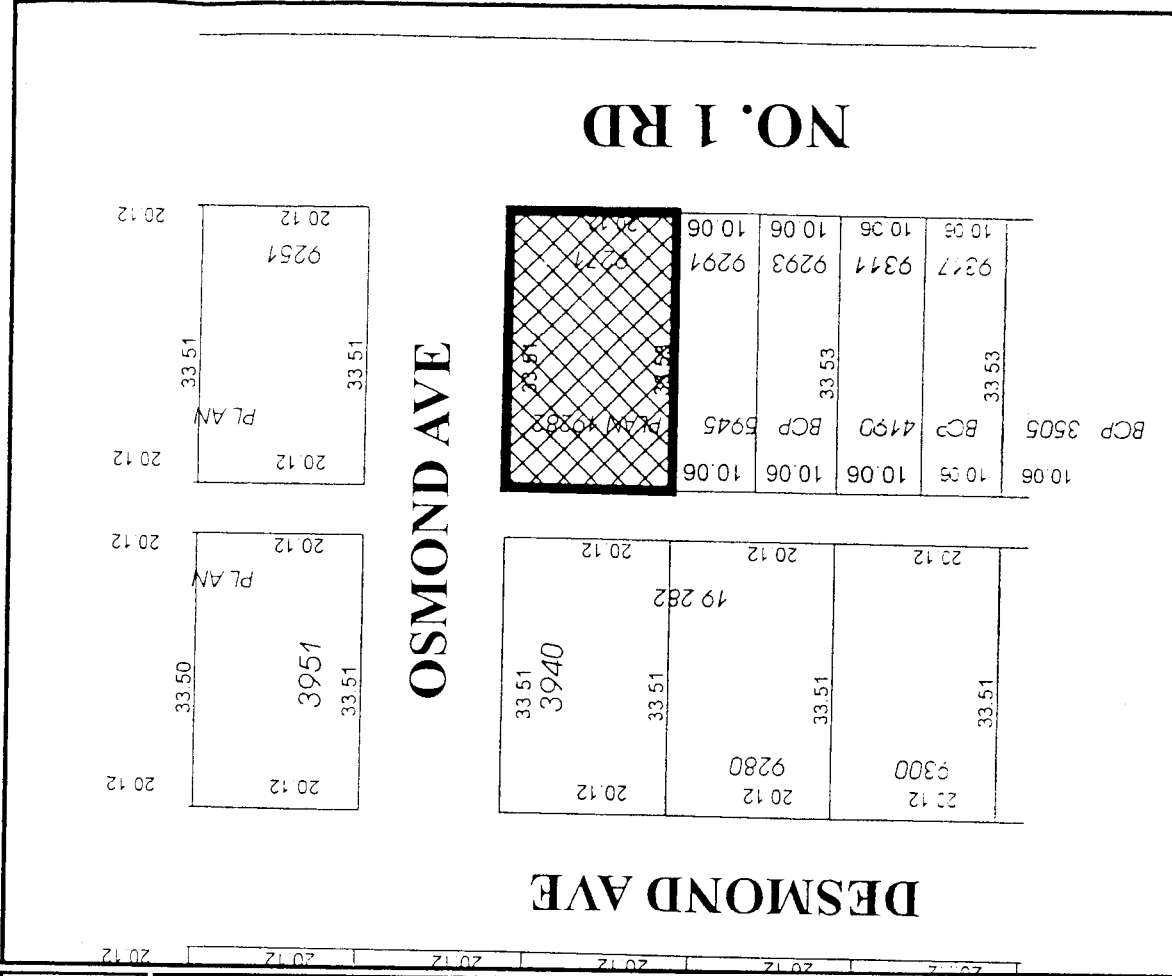
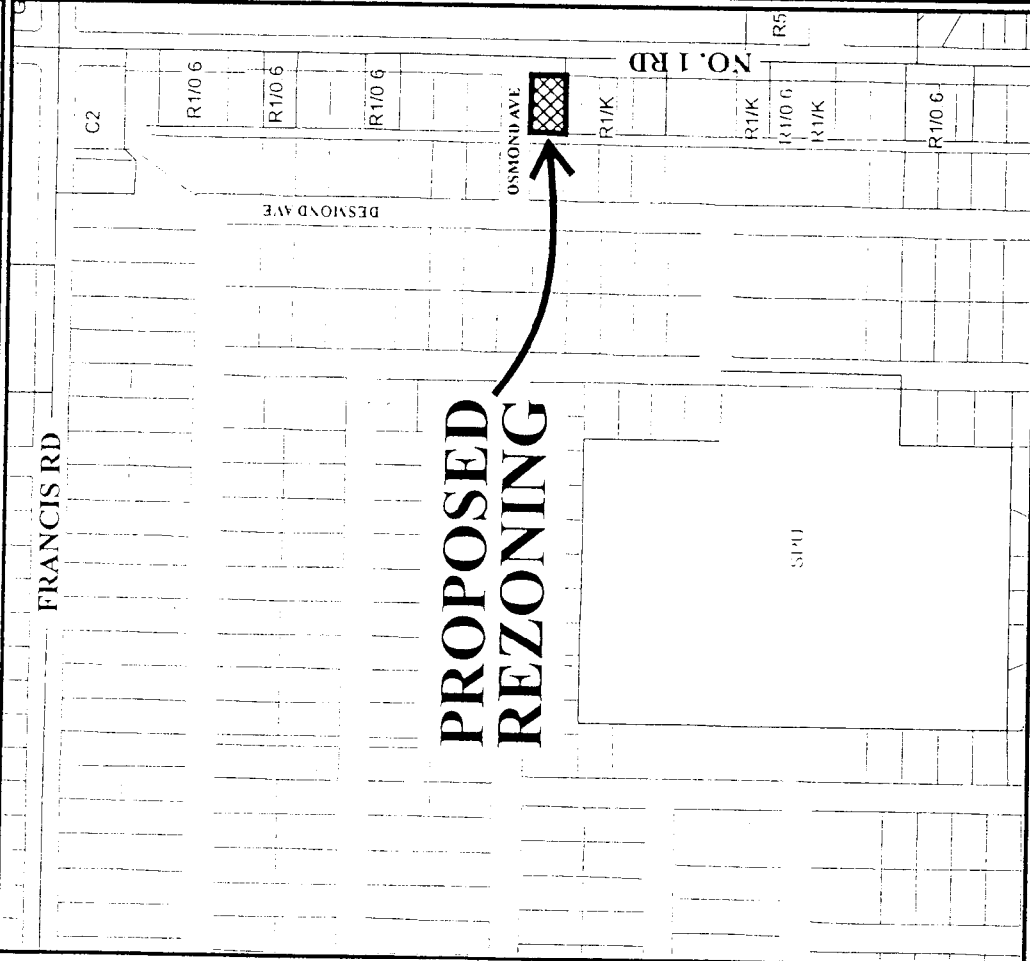


MAYOR

CITY CLERK



City of Richmond



RZ 04-271961

Original Date: 06/07/04

Revision Date:

Note: Dimensions are in METRES