



**Richmond Zoning and Development Bylaw 5300
Amendment Bylaw 7995 (RZ 05-303728)
3200 AND 3600 LYSANDER LANE AND 3720 AND 3780 CESSNA
DRIVE**

The Council of the City of Richmond, in open meeting assembled, enacts as follows:

1. The Zoning Map of the City of Richmond, which accompanies and forms part of Richmond Zoning and Development Bylaw 5300, is amended by repealing the existing zoning designation of the following area and by designating it **COMPREHENSIVE DEVELOPMENT DISTRICT (CD/51)**.

P.I.D. 001-082-795

Lot 27 Section 29 Block 5 North Range 6 West New Westminster District Plan 41572A

P.I.D. 003-929-647

Lot "C" (Explanatory Plan 29146) Except: Parcel "X" (Reference Plan 42233) Section 29 Block 5 North Range 6 West New Westminster District Plan 13870

P.I.D. 003-929-205

Lot "B" Except: Parcel "X" (Reference Plan 42233) Sections 29 and 30 Both of Block 5 North Range 6 West New Westminster District Plan 13870

P.I.D. 003-929-965

Lot "A" Sections 29 and 30 Block 5 North Range 6 West New Westminster District Plan 12241

2. This Bylaw may be cited as "**Richmond Zoning and Development Bylaw 5300, Amendment Bylaw 7995**".

FIRST READING

DEC 19 2005

A PUBLIC HEARING WAS HELD ON

JAN 16 2006

SECOND READING

JAN 16 2006

THIRD READING

JAN 16 2006


MINISTRY OF TRANSPORTATION APPROVAL

JAN 23 2006

OTHER REQUIREMENTS SATISFIED

FEB 22 2006

ADOPTED

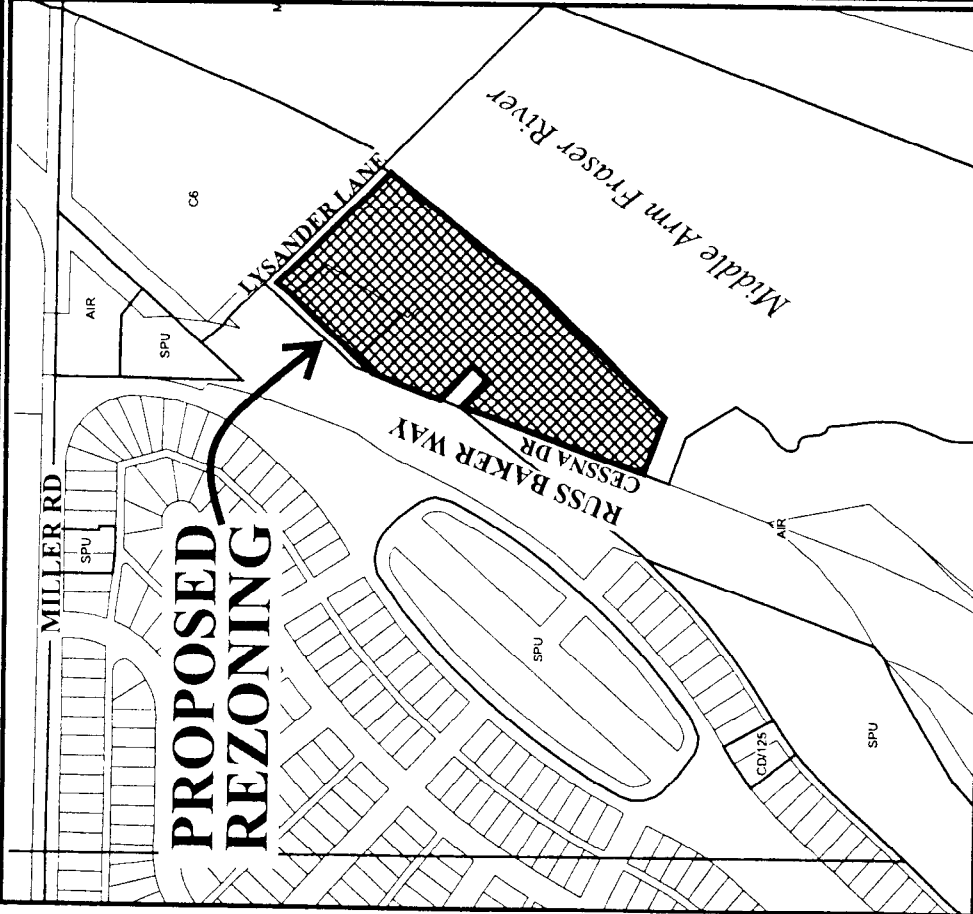


MAYOR

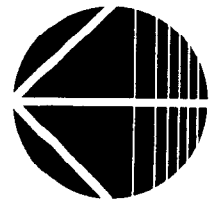
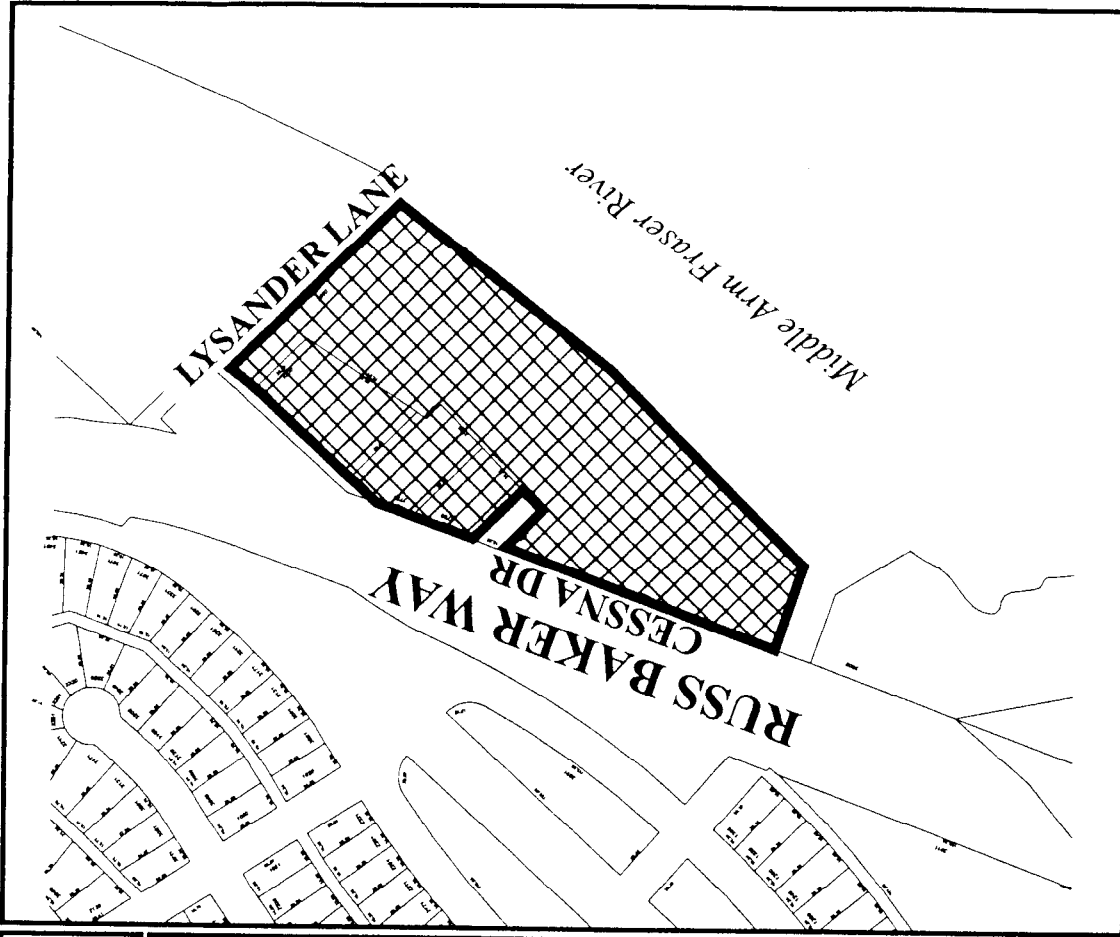
CORPORATE OFFICER



City of Richmond



**PROPOSED
REZONING**



RZ 05-303728

Original Date: 07/12/05

Revision Date: 11/09/05

Note: Dimensions are in METRES