

**CITY OF RICHMOND
 BYLAW 7143
 RICHMOND ZONING AND DEVELOPMENT BYLAW 5300
 AMENDMENT BYLAW 7143 (RZ 00-085803)
 5671 MONCTON STREET**

The Council of the City of Richmond, in open meeting assembled, enacts as follows:

1. The Zoning Map of the City of Richmond, which accompanies and forms part of Richmond Zoning and Development Bylaw 5300, is amended by repealing the existing zoning designation of the following area and by designating it **SINGLE-FAMILY HOUSING DISTRICT, SUBDIVISION AREA C (R1/C)**.

 P.I.D. 010-721-665
 Lot 7 Except: Firstly: West Half and Secondly: Part Subdivided by Plan 48843; Section 12 Block 3 North Range 7 West New Westminster District Plan 2794
2. This Bylaw may be cited as **"Richmond Zoning and Development Bylaw 5300, Amendment Bylaw 7143"**.

FIRST READING

JUN 26 2000

A PUBLIC HEARING WAS HELD ON

JUL 17 2000

SECOND READING

JUL 17 2000

THIRD READING

JUL 17 2000


OTHER REQUIREMENTS SATISFIED

AUG 16 2000

ADOPTED


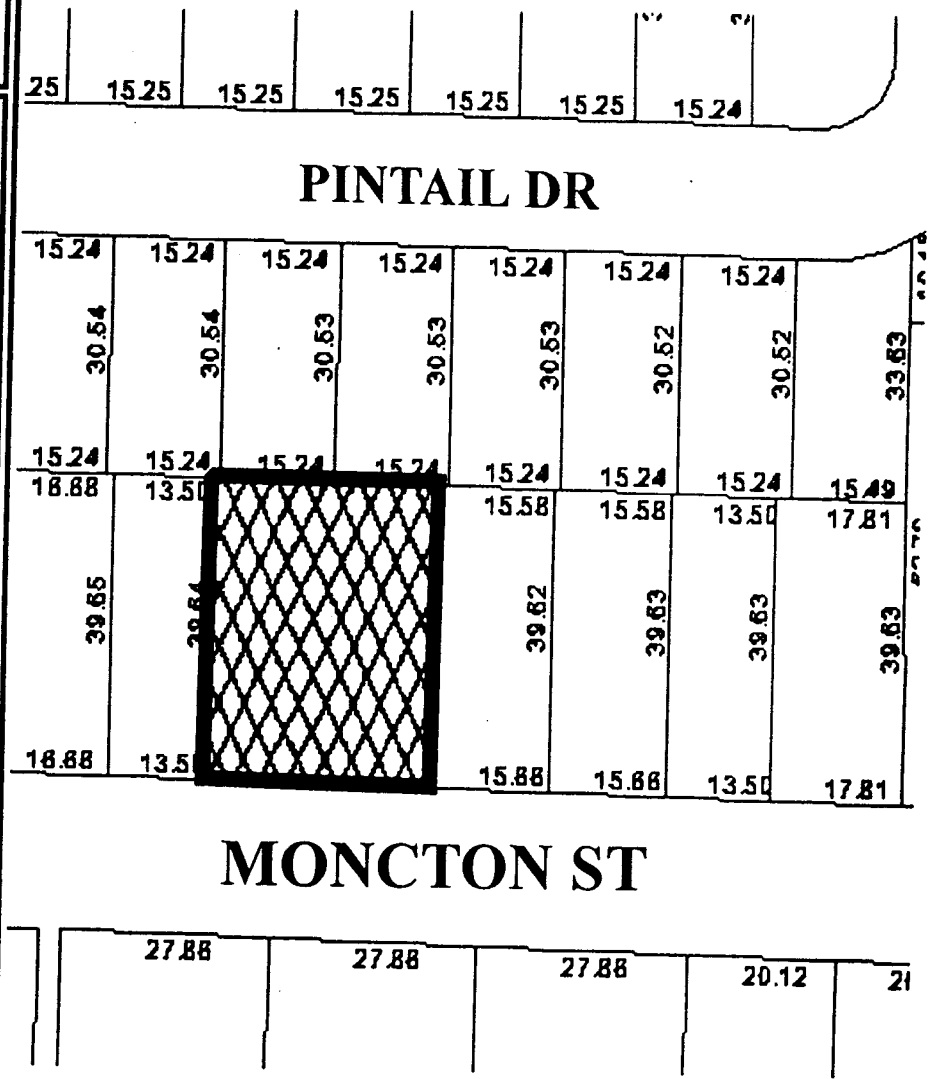
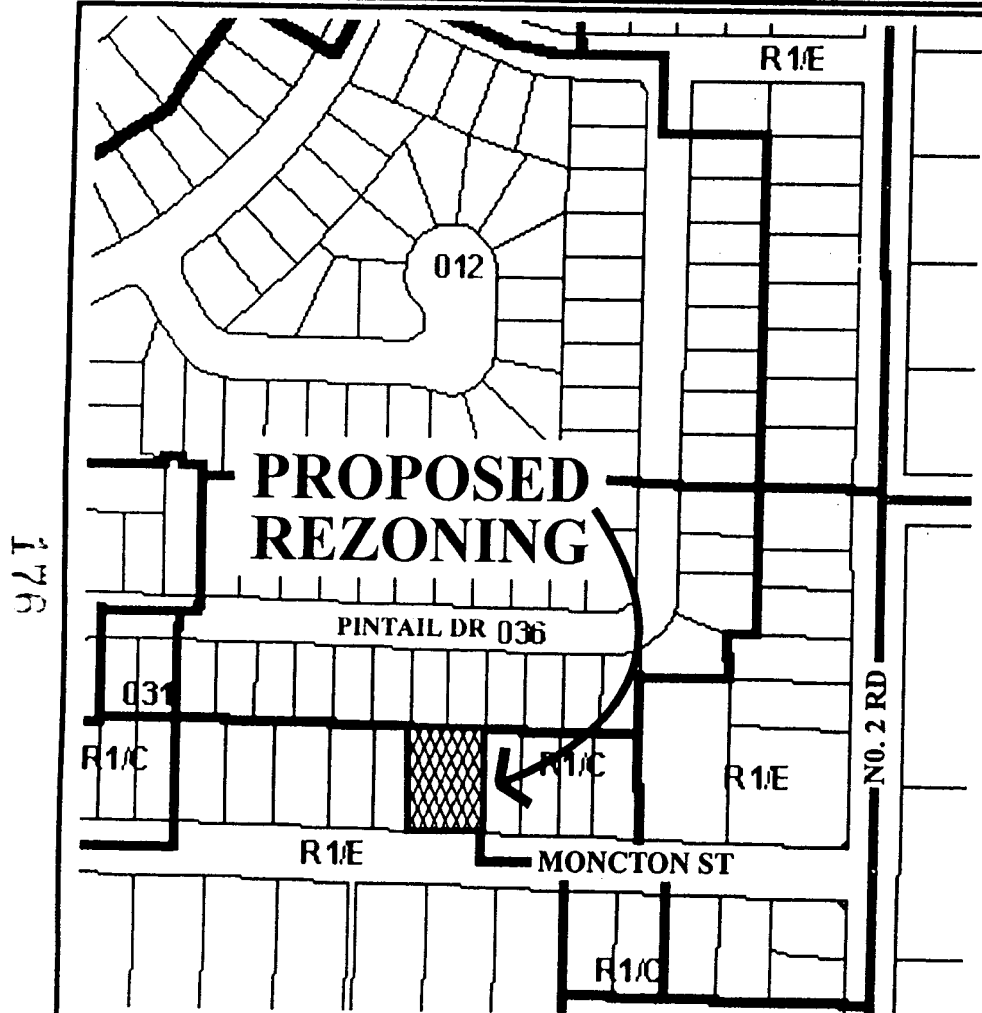
 MAYOR

 CITY CLERK





City of Richmond



RZ 00-085803

Original Date: 02/21/00

Revision Date: 06/21/00

Note: Dimensions are in METRES