

**CITY OF RICHMOND  
 BYLAW 7195  
 RICHMOND ZONING AND DEVELOPMENT BYLAW 5300  
 AMENDMENT BYLAW 7195 (RZ 00-175145)  
 8571 NO. 2 ROAD**

The Council of the City of Richmond, in open meeting assembled, enacts as follows:

1. The Zoning Map of the City of Richmond, which accompanies and forms part of Richmond Zoning and Development Bylaw 5300, is amended by repealing the existing zoning designation of the following area and by designating it **SINGLE-FAMILY HOUSING DISTRICT, SUBDIVISION AREA B (R1/B)**.  
  
 P.I.D. 003-437-027  
 Lot 107 Section 24 Block 4 North Range 7 West New Westminster District Plan 42984
2. This Bylaw may be cited as **"Richmond Zoning and Development Bylaw 5300, Amendment Bylaw 7195"**.

FIRST READING

DEC 11 2000

A PUBLIC HEARING WAS HELD ON

JAN 15 2001

SECOND READING

JAN 15 2001

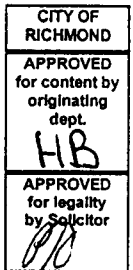
THIRD READING

JAN 15 2001

OTHER REQUIREMENTS SATISFIED

MAR 21 2001

ADOPTED

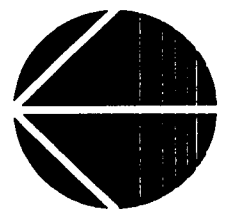
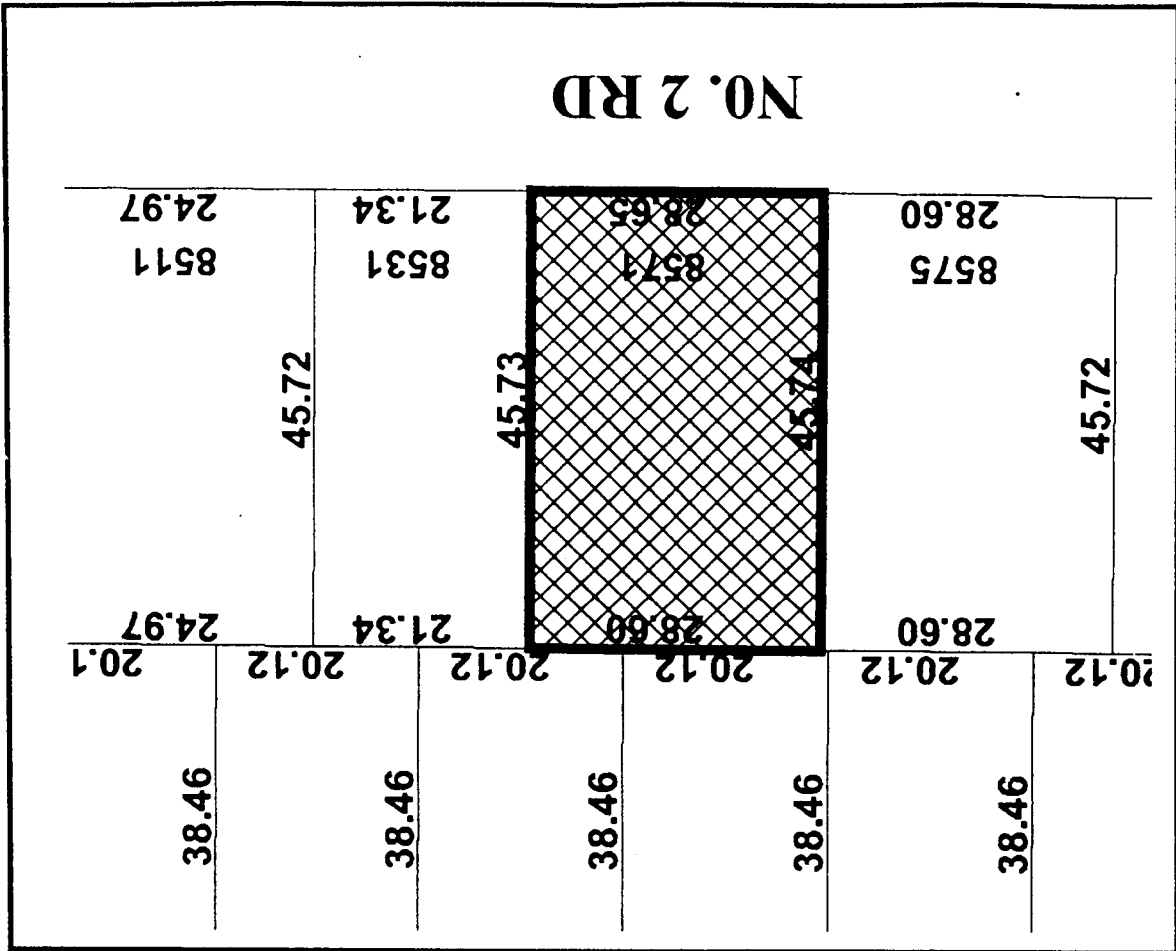
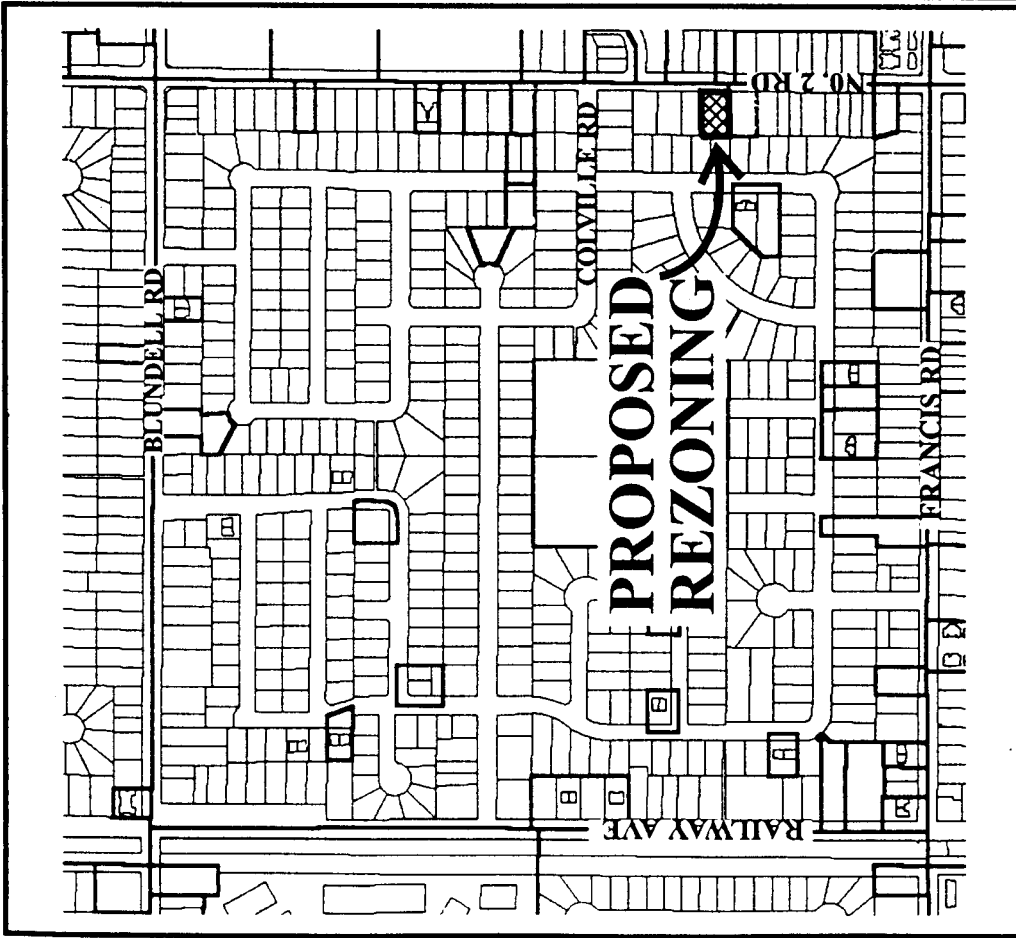


\_\_\_\_\_  
MAYOR

\_\_\_\_\_  
CITY CLERK



# City of Richmond



## RZ 00-175145

Original Date: 06/20/00

Revision Date:

Note: Dimensions are in METRES